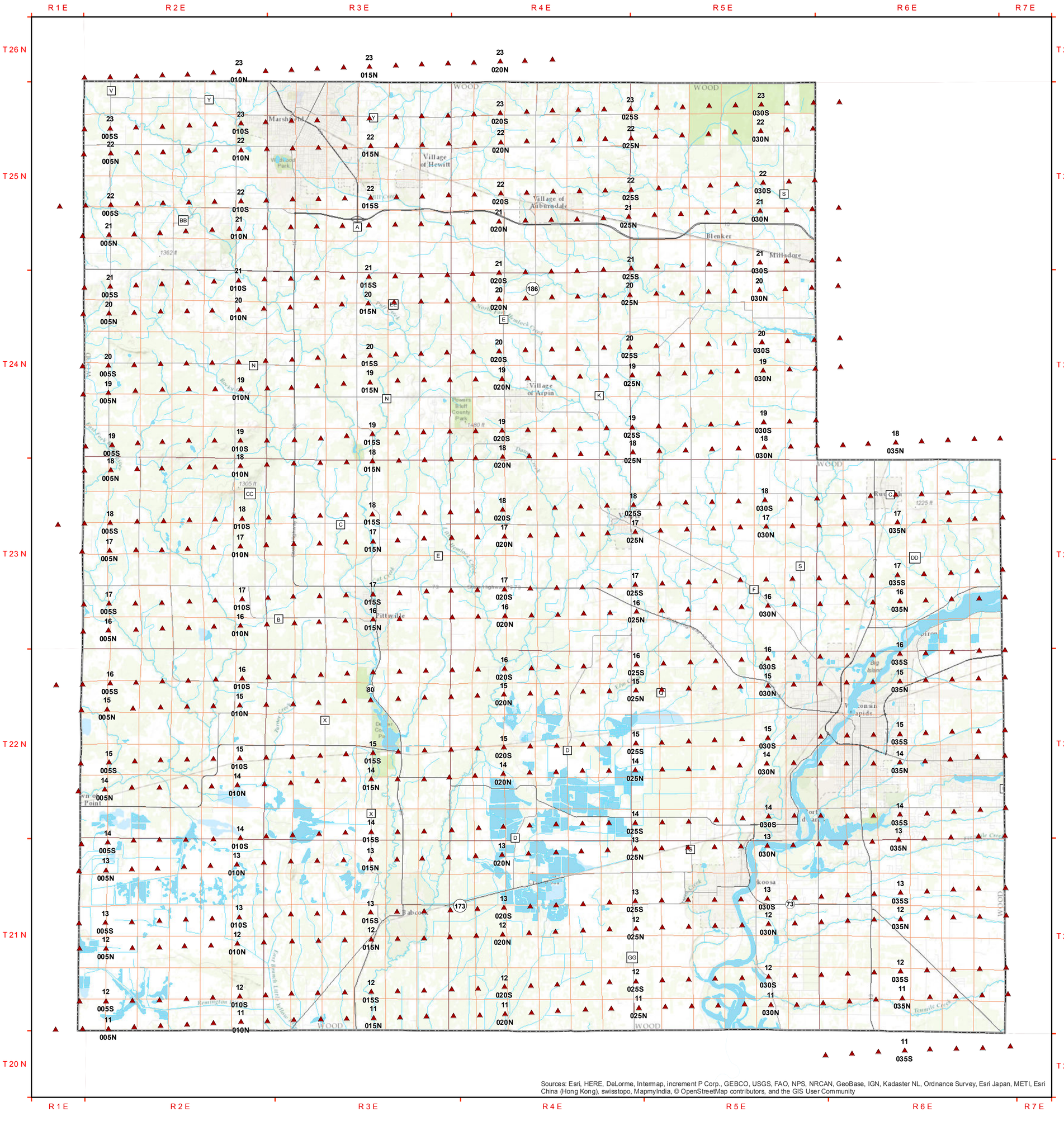

Sources: Esri, HERE, DeLorme, Intermap, increment P Corp., GEBCO, USGS, FAO, NPS, NRCAN, GeoBase, IGN, Kadaster NL, Ordnance Survey, Esri Japan, METI, Esri China (Hong Kong), swisstopo, MapmyIndia, © OpenStreetMap contributors, and the GIS User Community

Wisconsin Department of Natural Resource Aerial Photo Index Map

WISCONSIN DEPT. OF NATURAL RESOURCES

Wood County

Date of Aerial Photography: October 9 -24, 2016
Approximate scale of photography: 1" = 1930'

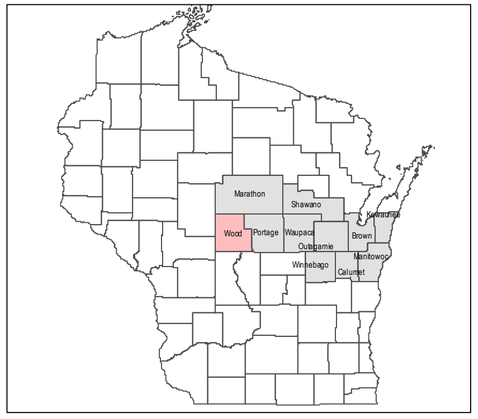

▲ 2016 photocenter

Approx. every 5th photocenter labeled:
line #
●
exposure #

PLSS grid reference:

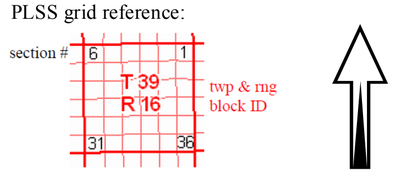

0 2 4 8 Miles

1 inch equals 1.9 miles