Wisconsin Department of Natural Resource Aerial Photo Index Map

Portage County

Date of Aerial Photography: October 9 -24, 2016
Approximate scale of photography: 1" = 1930'

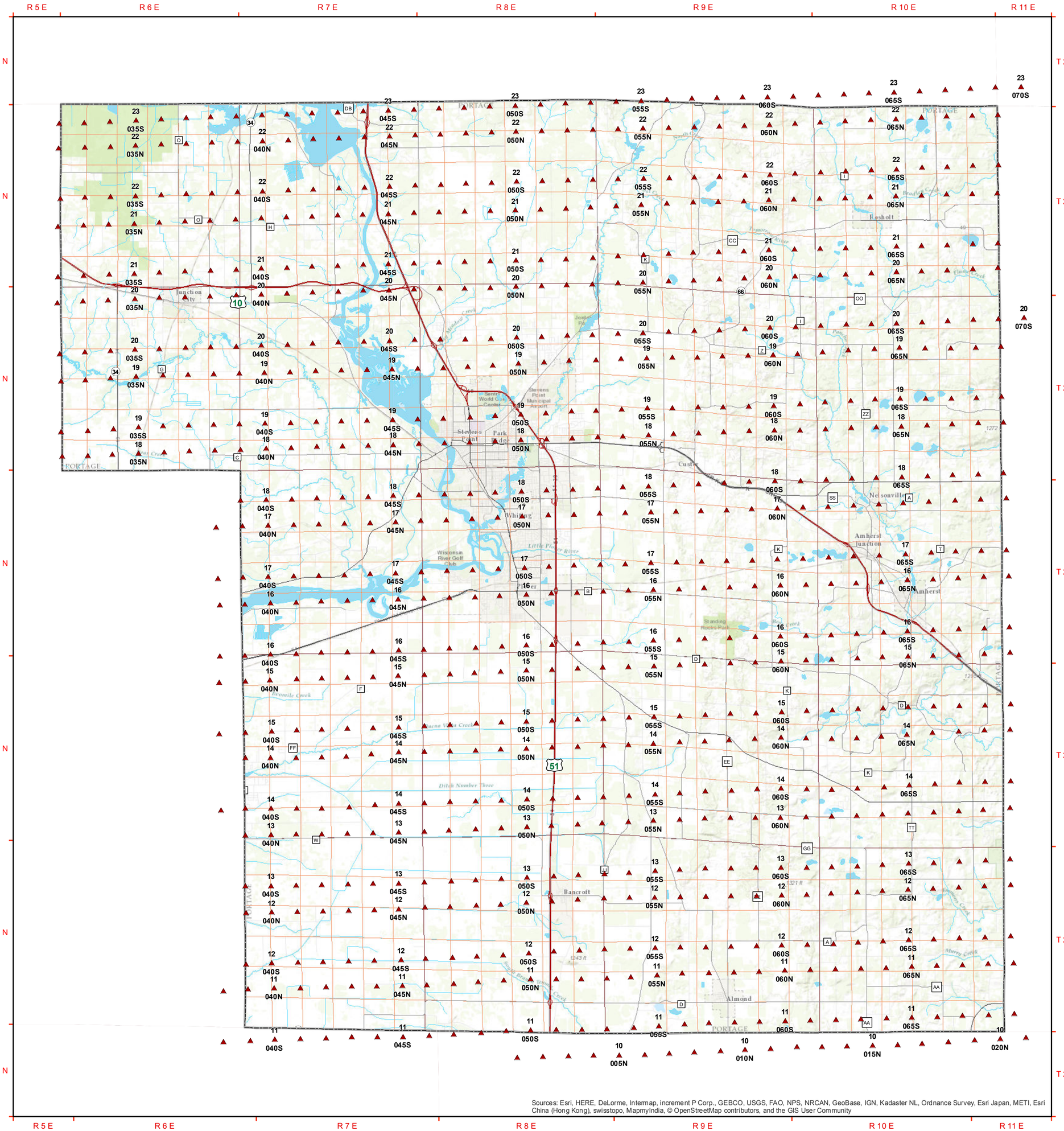

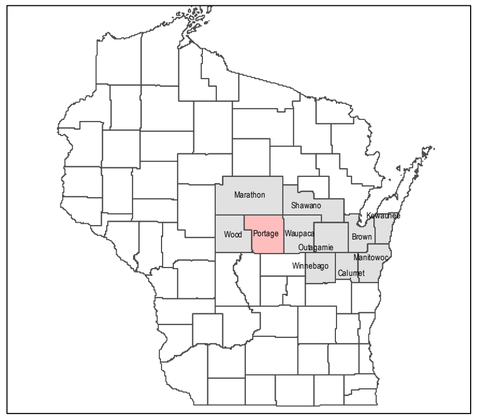

▲ 2016 photocenter

Approx. every 5th photocenter labeled:
line #
●
exposure #

PLSS grid reference:

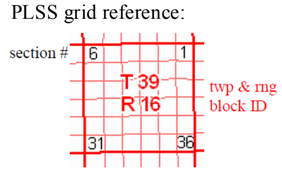

Miles
0 2 4 8

1 inch equals 2 miles