

# Wisconsin Department of Natural Resources Aerial Photo Index Map



## Dunn County

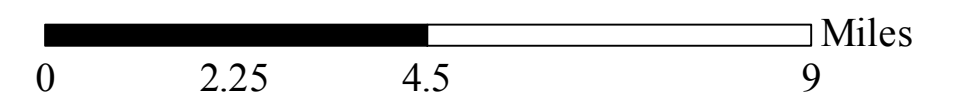

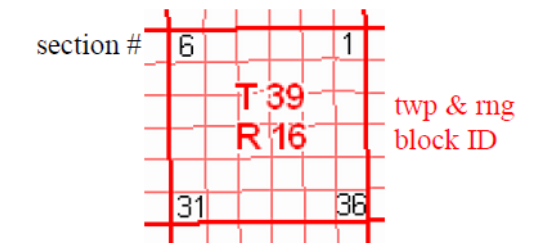
Date of Aerial Photography: September 2012



▲ 2012 photocenter

Approx. every 5th photocenter labeled:  
line #  
●  
exposure #

PLSS grid reference:



1 inch equals 2.26 miles

Sources: Esri, HERE, DeLorme, Intermap, increment P Corp., GEBCO, USGS, FAO, NPS, NRC, GEBCO, Esri, Swisstopo, Mapbox, IGN, Kadaster NL, Ordnance Survey, Esri Japan, METI, Esri China (Hong Kong), swisstopo, MapmyIndia, © OpenStreetMap contributors, and the GIS User Community