






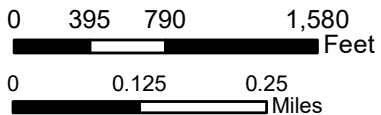
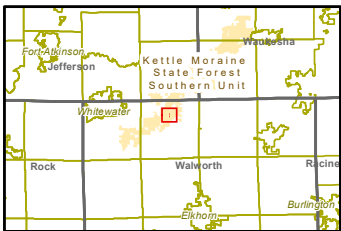


# SPONGY MOTH SUPPRESSION PROGRAM

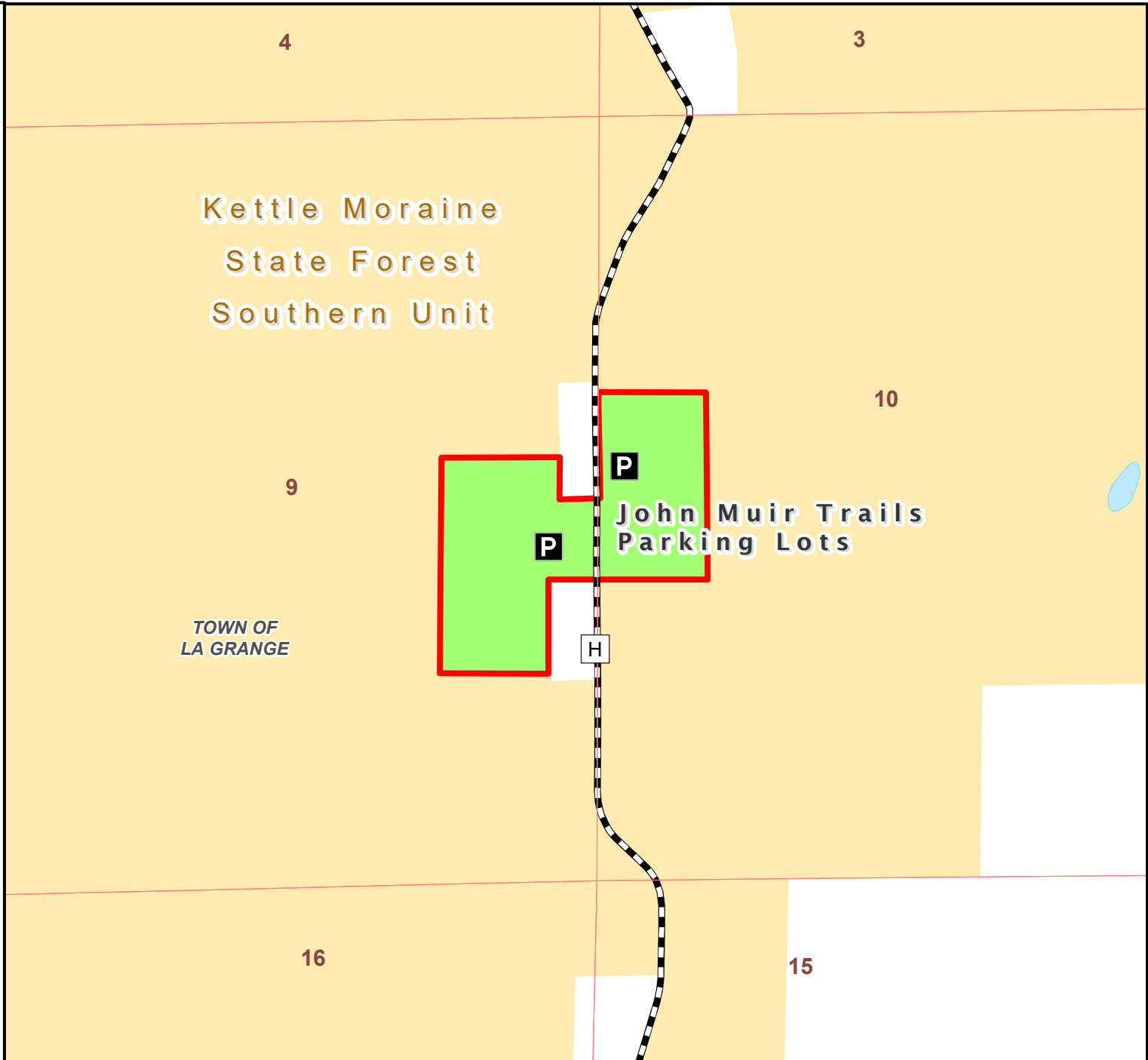
(Formerly known as Gypsy Moth)

## Walworth County Treatment Area

-  Parking Lot
-  Treatment Area
-  County Boundary
-  County Road
-  Open Water
-  DNR Managed Land
-  PLSS Section



WI Dept. of Natural Resources  
Division of Forestry  
March 2022



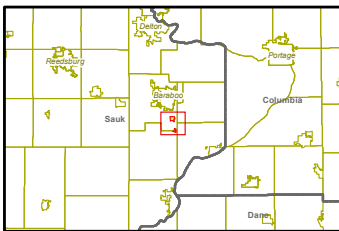
DISCLAIMER: The data shown on this map have been obtained from various sources, and are of varying age, reliability, and resolution. This map is not an authoritative source of information about legal land ownership or public access. More detailed delineations will be produced at the department's discretion as improved information becomes available. Source of Imagery: Wisconsin Regional Orthophoto Consortium (WROC) 2010, 18" resolution.

# SPONGY MOTH SUPPRESSION PROGRAM

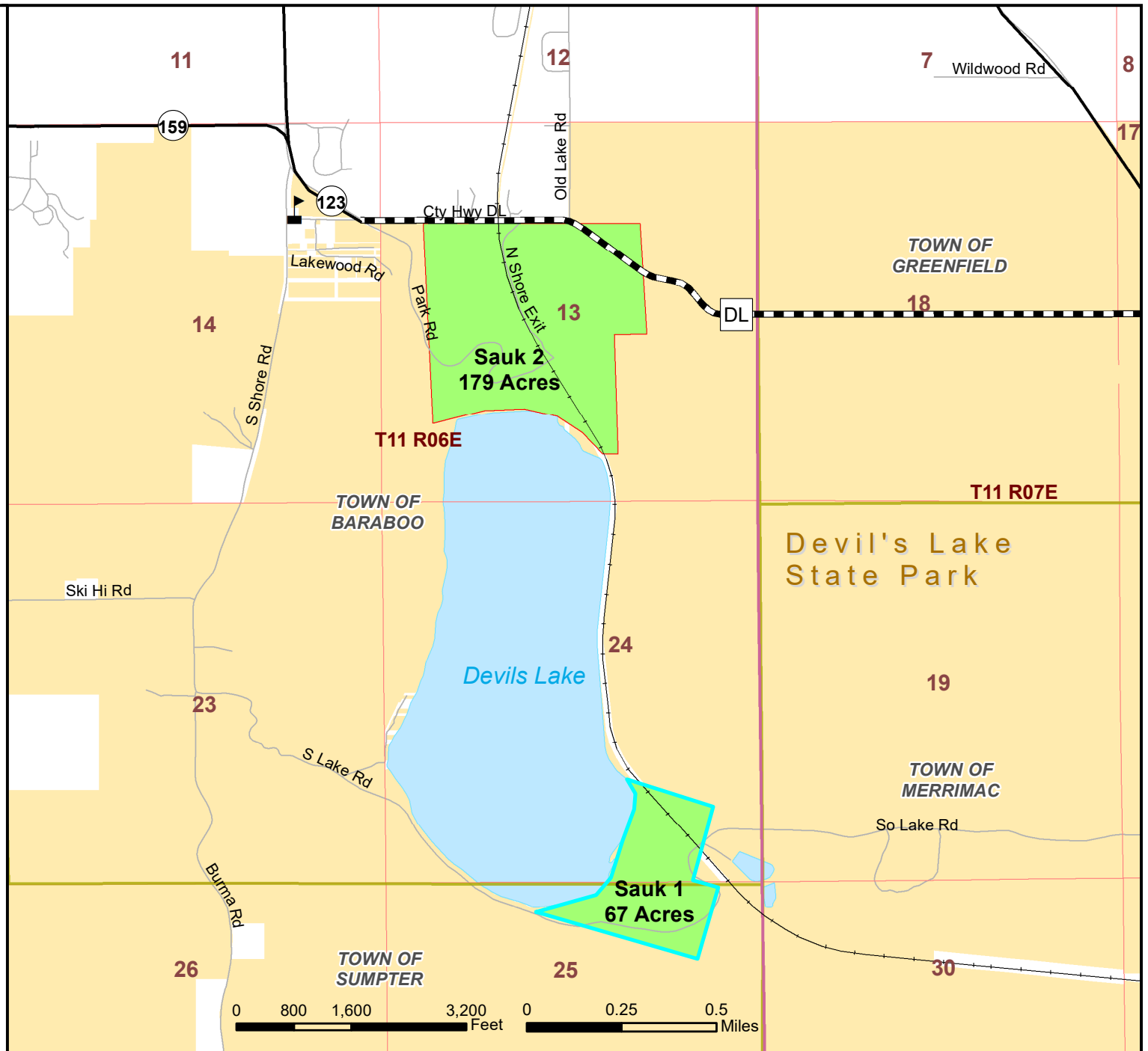
(Formerly known as Gypsy Moth)

## Sauk County Treatment Area 1 & 2

-  School
-  Railroad
-  State Highway
-  County Road
-  Local Road
-  Treatment Area
-  Open Water
-  State Park
-  Town Boundary
-  PLSS Township
-  PLSS Section



WI Dept. of Natural Resources  
Division of Forestry  
March 2022



DISCLAIMER: The data shown on this map have been obtained from various sources, and are of varying age, reliability, and resolution. This map is not an authoritative source of information about legal land ownership or public access. More detailed delineations will be produced at the department's discretion as improved information becomes available. Source of Imagery: Wisconsin Regional Orthophoto Consortium (WROC) 2010, 18" resolution.