

Fond du Lac County

and incorporated areas

Flood Storage Districts





T14N R16E

Panel 17

Sources of Study: WDNR
 Effective date: December 20, 2024
 Approved by: WDNR

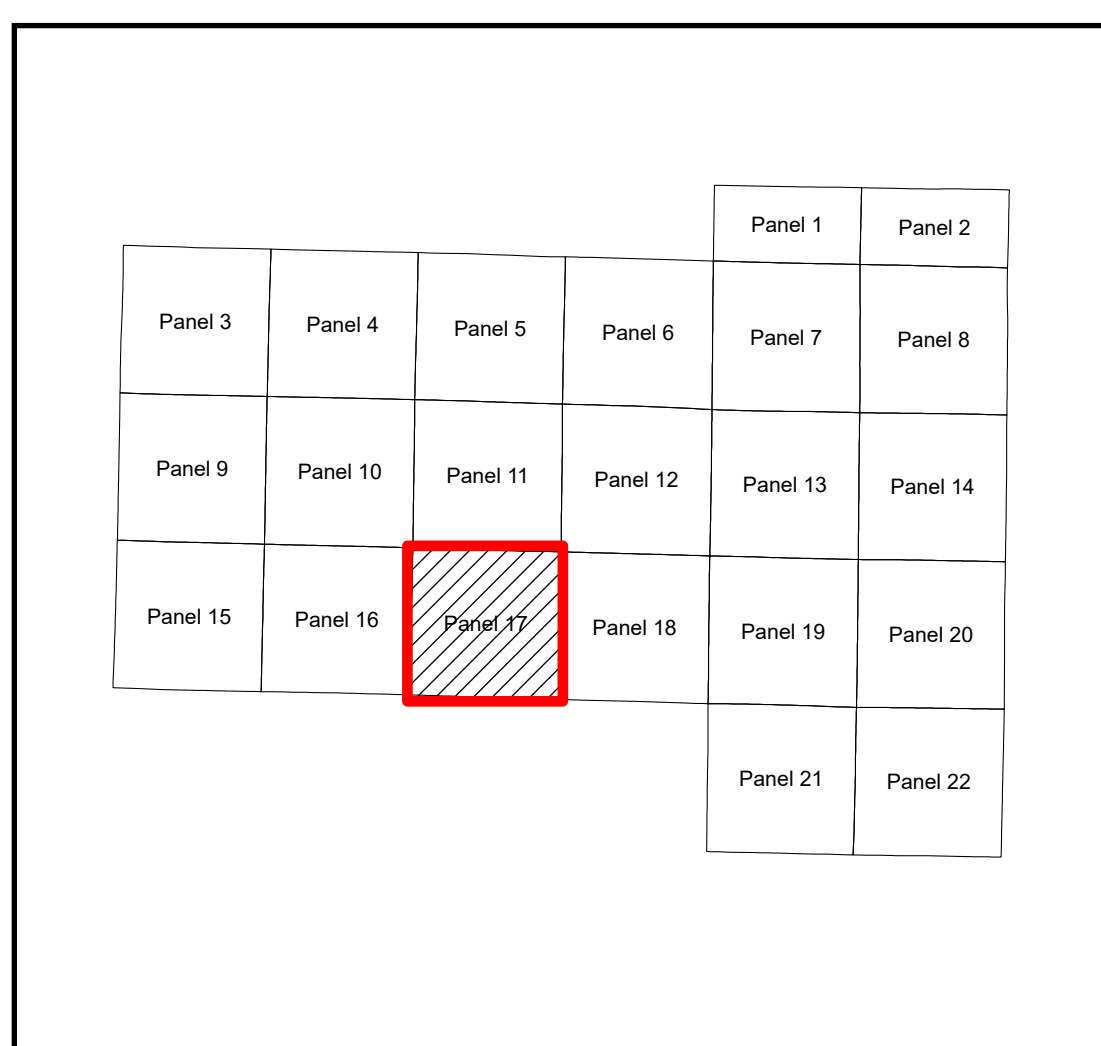


Legend

-  DFIRM Panel
-  Rivers/streams
-  Flood Storage Districts
-  Political Boundary

0 1,250 2,500 5,000 Feet

1:18,000



Coordinate System: NAD 1983 HARN UTM Zone 16

Aerial photography was acquired in the Spring of 2020 and was provided in digital format by the Wisconsin Regional Orthophoto Consortium (WROC).

Flood Storage Districts available for viewing at DNR's Surface Water Data Viewer: dnr.wisconsin.gov/topic/SurfaceWater/swdv (or go to dnr.wi.gov and search "SWDV")

