






# Dane County and incorporated areas Flood Storage Districts

T9N R12E  
Panel 7

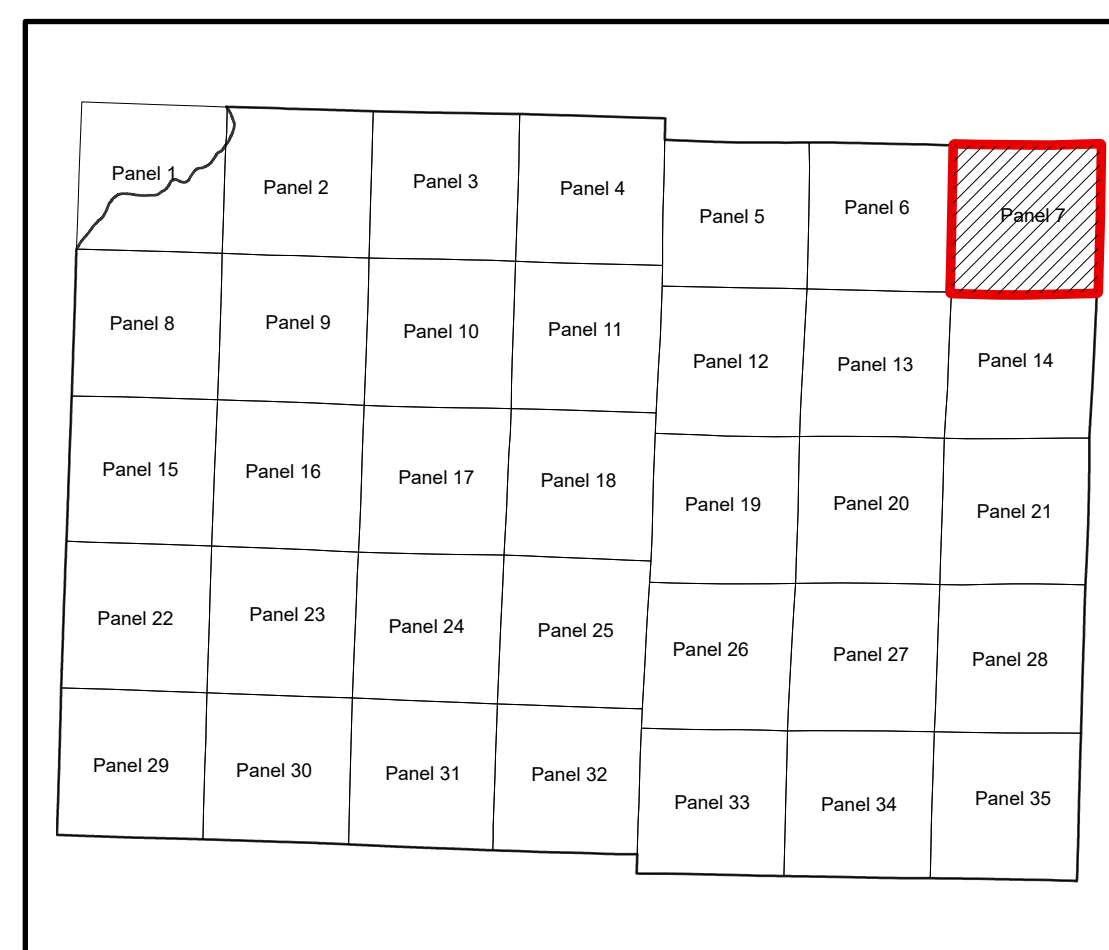
Sources of Study: WDNR  
Effective Date: April 9, 2025  
Approved by: WDNR



## LEGEND

-  DFIRM Panels
-  Rivers/Streams
-  Dane Co Boundary
-  Municipalities
-  Flood Storage Districts

0 2,500 5,000 Feet  
1:18,000



Coordinate System: NAD 1983 HARN UTM Zone 16

Aerial photography was acquired in the Spring of 2020 and was provided in digital format by the Wisconsin Regional Orthophotography Consortium (WROC).

Flood Storage Districts available for download at DNR's Surface Water Data Viewer: [dnr.wisconsin.gov/topic/SurfaceWater/swdv](http://dnr.wisconsin.gov/topic/SurfaceWater/swdv) (or go to [dnr.wi.gov](http://dnr.wi.gov) and search "SWDV")

