






Dane County and incorporated areas Flood Storage Districts

T8N R8E
Panel 10

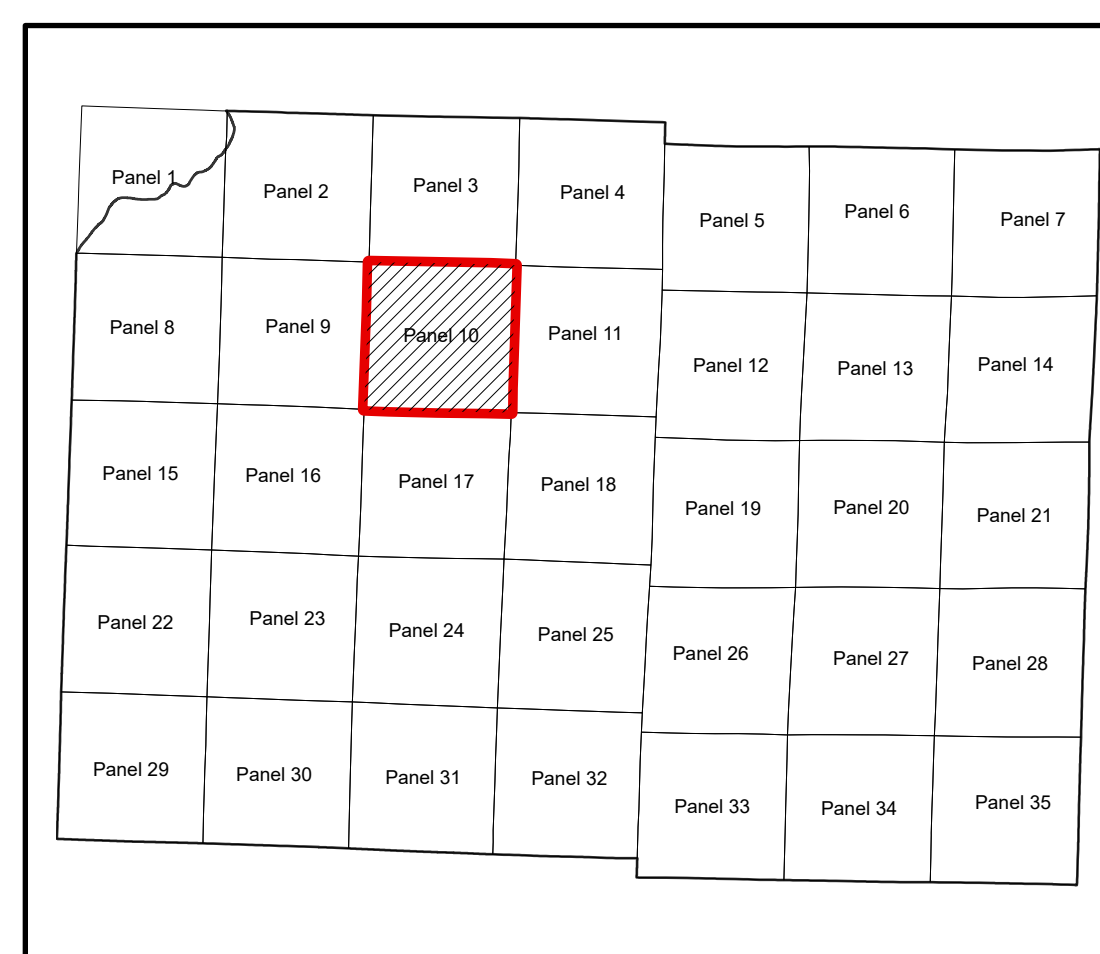
Sources of Study: WDNR
Effective Date: April 9, 2025
Approved by: WDNR



LEGEND

-  DFIRM Panels
-  Rivers/Streams
-  Dane Co Boundary
-  Municipalities
-  Flood Storage Districts

0 2,500 5,000 Feet
1:18,000



Coordinate System: NAD 1983 HARN UTM Zone 16

Aerial photography was acquired in the Spring of 2020 and was provided in digital format by the Wisconsin Regional Orthophotography Consortium (WROC).

Flood Storage Districts available for download at DNR's Surface Water Data Viewer: dnr.wisconsin.gov/topic/SurfaceWater/swdv (or go to dnr.wi.gov and search "SWDV")

