



WISCONSIN DNR FISHERIES INFORMATION SHEET

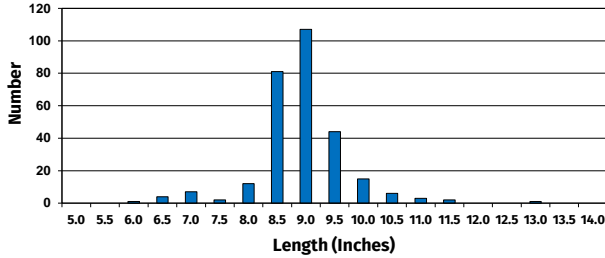
LAKE: Gilmore

COUNTY: Oneida

YEAR: 2021

In May 2021, the Department of Natural Resources conducted a fyke netting survey on Gilmore Lake to assess the Black Crappie population. Four nets were placed and checked daily over the course of three days. Gilmore Lake is a drainage lake with 301 surface acres, 4.4 miles of shoreline, and a maximum depth of 24 feet.

Black Crappie Length Frequency Distribution



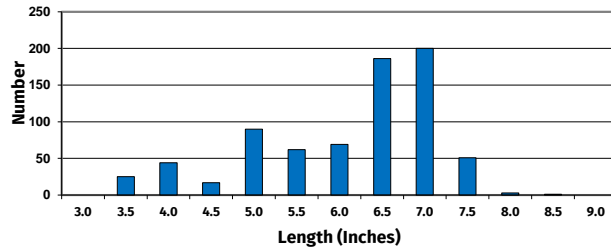
Black Crappie

A total of 285 Black Crappies were captured while surveying Gilmore Lake. Lengths ranged from 6.4 to 13.4 inches. The size structure was moderate with 9.5% of the Black Crappies measuring 10 inches or greater.

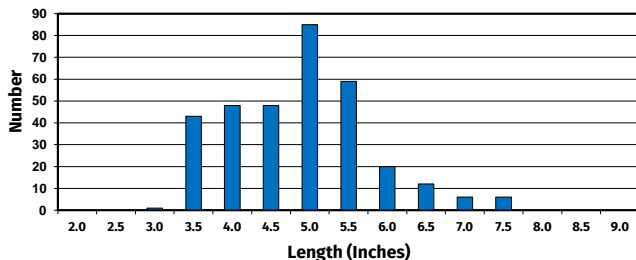
Bluegill

A total of 748 Bluegills were captured while surveying Gilmore Lake. Lengths ranged from 3.6 to 8.5 inches. Of the Bluegills measured, 34% were 7 inches or greater.

Bluegill Length Frequency Distribution



Pumpkinseed Length Frequency Distribution



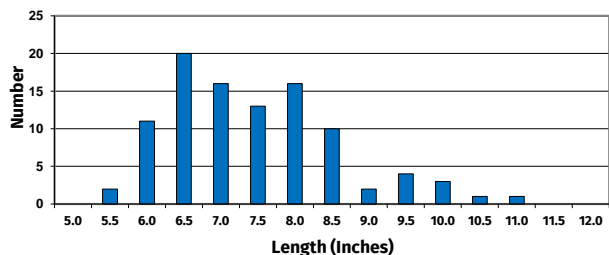
Pumpkinseed

A total of 328 Pumpkinseed were captured while surveying Gilmore Lake. Lengths ranged from 3.4 to 7.9 inches. Of the Pumpkinseed measured, 13% were 6 inches or greater.

Yellow Perch

A total of 99 Yellow Perch were captured while surveying Gilmore Lake. Lengths ranged from 5.9 to 11.0 inches. Of the Yellow Perch measured, 37% were 8 inches or greater.

Yellow Perch Length Frequency Distribution



Other Species

In addition to the species listed above, Northern Pike (43), Golden Shiner (6), Muskellunge (2), Yellow Bullhead (119), Walleye (2), Largemouth Bass (5), Rock Bass (84), White Sucker (7) and Shorthead Redhorse (1) were also captured.

Fisheries Management contact:
Chad Leanna, Fisheries Technician
Wisconsin Department of Natural Resources
107 Sutliff Avenue
Rhineland, WI 54501
(715) 365-3189
Email: Chad.Leanna@wisconsin.gov

