



# WISCONSIN DEPARTMENT OF NATURAL RESOURCES

## Fisheries Information Sheet

**LAKE:** Lake Six

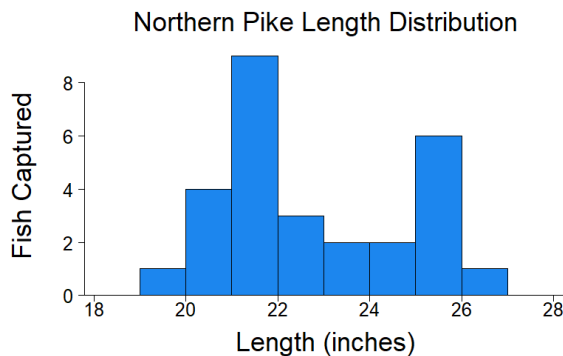
**COUNTY:** Iron

**YEAR:** 2022

### Introduction

Lake Six is a 142-acre seepage lake with stained water and a maximum depth of 15 feet. In 2022, the Wisconsin Department of Natural Resources (DNR) conducted an early spring electrofishing survey to assess the northern pike population.

### NORTHERN PIKE

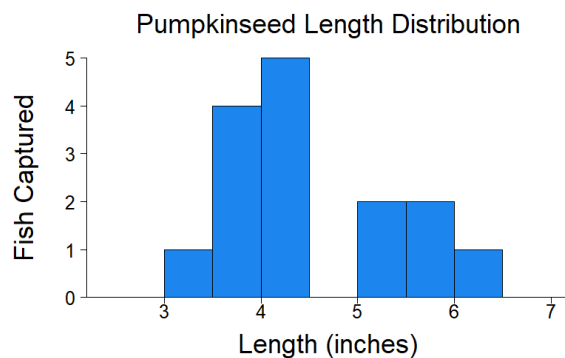


During the targeted, early spring electrofishing survey, crews sampled a total of 28 northern pike at a moderate rate of 15.6 per mile. Northern pike ranged in length from 19.8 - 26.3 inches and averaged 22.8 inches. These results suggest that northern pike are present at moderate densities, and the population exhibits a quality size structure.

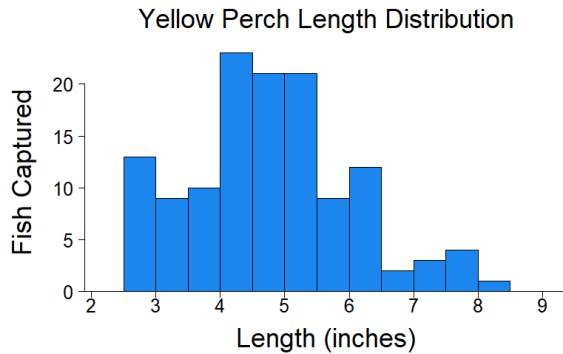
### PUMPKINSEED



During the non-targeted, early spring electrofishing survey, crews sampled a total of 15 pumpkinseeds at a low rate of 12.5 per mile. Pumpkinseeds ranged in length from 3.2 - 6.2 inches and averaged 4.5 inches.



## YELLOW PERCH



During the targeted, early spring electrofishing survey, crews sampled a total of 128 yellow perch at a high rate of 106.7 per mile. Yellow perch ranged in length from 2.9 - 8.4 inches and averaged 4.8 inches. These results suggest that yellow perch are present at high densities, but most individuals in the population are relatively small.

## Acknowledgements

For answers to questions about fisheries management activities on Lake Six, contact:

**Zach Lawson, Fisheries Biologist Iron/Ashland Counties**

Wisconsin Department of Natural Resources

2501 Golf Course Road

Ashland, WI 54806

(715) 492-5276

Email: [Zachary.Lawson@wisconsin.gov](mailto:Zachary.Lawson@wisconsin.gov)