



WISCONSIN DEPARTMENT OF NATURAL RESOURCES

Fisheries Information Sheet

LAKE: Lake of the Falls

COUNTY: Iron

YEAR: 2022

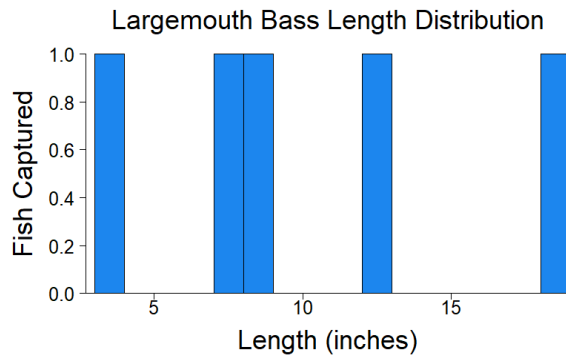
Introduction

Lake of the Falls is a 297-acre drainage lake with stained water and a maximum depth of 23 feet. In 2022, the Wisconsin Department of Natural Resources (DNR) conducted a fall electrofishing survey to assess gamefish recruitment.

LARGEMOUTH BASS



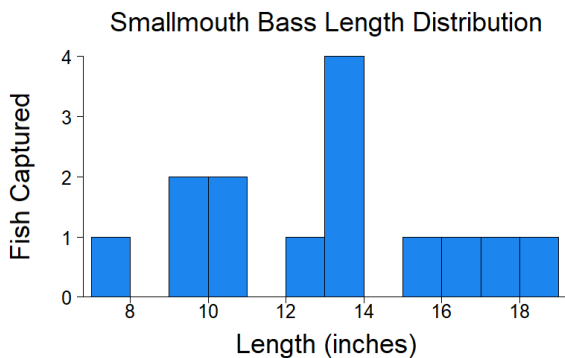
During the targeted, late spring electrofishing survey, crews sampled a total of five largemouth bass at a low rate of 0.8 per mile. Largemouth bass ranged in length from 3.7 - 18 inches and averaged 10.0 inches.



SMALLMOUTH BASS



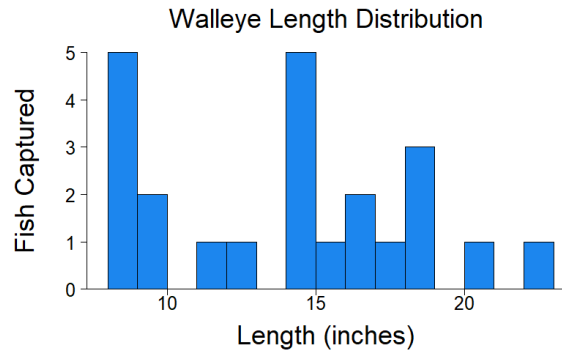
During the fall electrofishing survey, crews sampled a total of 14 smallmouth bass at a moderate rate of 2.1 per mile. Smallmouth bass ranged in length from 7.8 - 18.3 inches and averaged 12.9 inches.



WALLEYE



During the fall electrofishing survey, crews captured a total of 23 walleyes at a low rate of 3.4 per mile. Walleyes ranged in length from 8.3 - 22.4 inches and averaged 14 inches. No age-0 (young-of-year) walleyes were collected during this survey, suggesting that no natural reproduction is occurring.



OTHER SPECIES

During the fall electrofishing survey, crews also sampled low numbers of northern pike and muskellunge.

Acknowledgements

For answers to questions about fisheries management activities on Lake of the Falls, contact:

Zach Lawson, Fisheries Biologist Iron/Ashland Counties

Wisconsin Department of Natural Resources

2501 Golf Course Road

Ashland, WI 54806

(715) 492-5276

Email: Zachary.Lawson@wisconsin.gov