



# WISCONSIN DEPARTMENT OF NATURAL RESOURCES

## Fisheries Information Sheet

**LAKE:** Lake Galilee

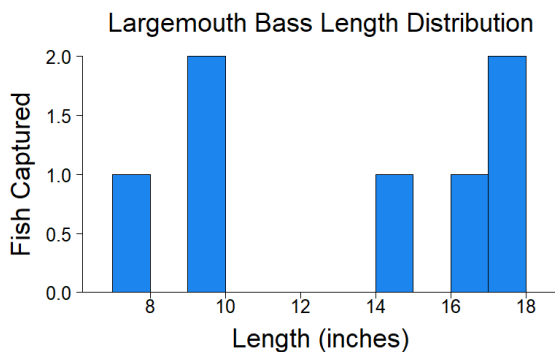
**COUNTY:** Ashland

**YEAR:** 2022

### Introduction

Lake Galilee is a 212-acre lake with stained water and a maximum depth of 23 feet. In 2022, the Wisconsin Department of Natural Resources (DNR) conducted a fall electrofishing survey to assess gamefish recruitment.

### LARGEMOUTH BASS

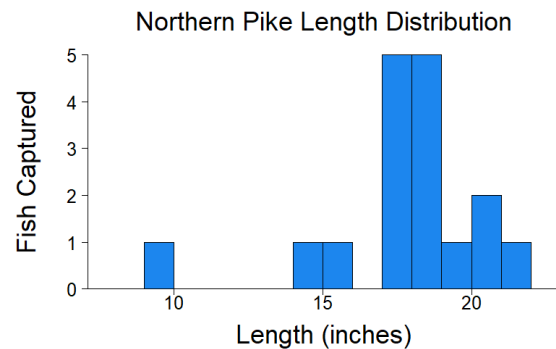


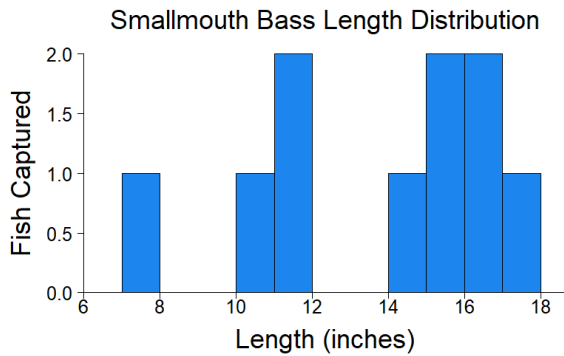
During the fall electrofishing survey, crews sampled a total of seven largemouth bass at a low rate of 2.4 per mile. Largemouth bass ranged in length from 7.2 - 17.9 inches and averaged 13.1 inches.

### NORTHERN PIKE



During the fall electrofishing survey, crews sampled a total of 17 northern pike at a rate of 5.8 per mile. Northern pike ranged in length from 9.1 - 21.0 inches and averaged 17.6 inches.





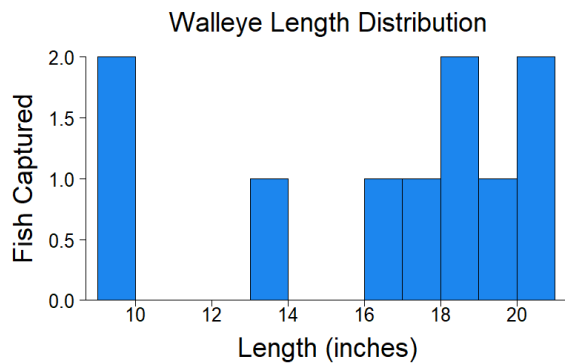
### SMALLMOUTH BASS

During the fall electrofishing survey, crews sampled a total of 10 smallmouth bass at a low rate of 3.4 per mile. Smallmouth bass ranged in length from 7.7 - 17.7 inches and averaged 13.5 inches.

### WALLEYE



During the fall electrofishing survey, crews captured a total of 10 walleyes at a low rate of 3.4 per mile. Walleyes ranged in length from 9.7 - 20.4 inches and averaged 16.3 inches. No age-0 or age-1 (juvenile) walleyes were sampled during the survey. These results suggest that there is no natural recruitment occurring and is indicative of poor stocked fingerling survival.



## Acknowledgements

For answers to questions about fisheries management activities on Lake Galilee, contact:

### Zach Lawson, Fisheries Biologist Iron/Ashland Counties

Wisconsin Department of Natural Resources  
 2501 Golf Course Road  
 Ashland, WI 54806  
 (715) 492-5276  
 Email: Zachary.Lawson@wisconsin.gov