

State of Wisconsin  
 Department of Natural Resources  
 dnr.wi.gov

**Motorized Recreation Grant Application**

For: (choose all that apply)

Form 8700-159 (R 04/22)

Page 1 of 5

Due Date: April 15

*Priority # 4*

- ATV/UTV Trail Aid
- Snowmobile Trail Aid

**Notice:** Completion of this form is required under Wisconsin Statutes 23.09(26) and 23.33. Failure to complete this form will result in denial of financial assistance. Personally identifiable information found on this form is not intended to be used for any other purpose. The Department of Natural Resources (DNR) may provide this information to requesters as required by Wisconsin's Public Records law (ss. 19.31 – 19.39, Wis. Stats.).

**Instructions:** Applications may combine more than one source of funds. They may be submitted for consideration of traditional ATV, UTV, Snowmobile and Motorized Stewardship funding. Submit one copy of all forms and attachments. See Page 2 for necessary attachments. Send applications to your Community Services Specialist.

DNR Use Only	
Category	Number

**Section 1: Applicant Information**

Applicant / Organization Name Florence County Forestry and Parks			Check Recipient: Individual other than authorized individual to act on behalf of the applicant. <input checked="" type="checkbox"/> Select if the same as applicant.		
Individual Authorized to Act on Behalf of Applicant per Resolution Mathew Gummin			Check Recipient Name (Name to Appear on Check) Mathew Gummin		
Title Recreation Manager			Title Recreation Manager		
Address 5617 Forestry Drive			Address 5617 Forestry Drive		
City Florence	State WI	ZIP Code 54121	City Florence	State WI	ZIP Code 54121
Telephone Number (715) 528-3207		Email Address mgummin@florencecountywi.gov			

**Section 2: Project Information Required for all Projects**

Project Title C7, F10 and Wisconsin Creek Rd. to Sach's					Current Funded Miles 160.8	New Miles (if applicable) 2.92
County Florence	Township 40 N	Range 15	Section 3	1/4 SE	1/4 NW	GPS Coordinates: Lat. 45.940243 Long. -88.637848

**Project Description Summary**

Florence County is asking for consideration to add 2.88 miles of New Snow trail in Tipler, WI on trail C7, heading west on trail F10 which follows a no maintenance road known as Wisconsin Creek Rd. then heads north and then west to a Bar and Grill establishment.  
 Trail F10 starts at coordinate 45.976933,-88.603500 heads west along a non-maintained road known as Wisconsin Creek Rd. to coordinate 45.978752,-88.649873 for 2.52 miles. At this point the trail heads north and then west for .40 miles to establishment located at 45.981881,-88.652901 for a total of 2.92 miles.

I certify that all maintenance land use agreements are on file.

**Estimated Cost**

Maintenance	Acquisition	Insurance	Development	Bridge Rehab.	Trail Rehab.	Total Estimated Cost

Leave Blank – DNR Use Only

**Applicant Certification**

Printed Name of Authorized Official Mathew Gummin	Official's Title Recreation Manager
--	--

As the applicant's authorized official, I certify that, to the best of my knowledge, the information in this application is true and correct.

*Mathew Gummin*  
 Signature of Authorized Official

04/15/2022  
 Date Prepared

# New Trail Ranking and Certification Worksheet

County: Florence Segment Name/Trail #: F10

Qualification – All items in this section must be completed for valid new miles request.

Gateways questions: Provide justification for selection below.

- 1. Trail provides primary access route through a county and connects with another county's trails.
- 2. Trail provides access from population centers to main access trail(s).
- 3. Trail supports a high volume of use.

Maps attached

- Provide GIS file (shapefile, etc) of county trail system with the requested trail segments included.
- Provide countywide trail system map (printed/PDF) with the requested trail segments identified.
- Provide aerial map (printed/PDF) for each segment.
- Provide topographical map (printed/PDF) for each segment. Include Town-Range-Section.

I certify that this trail meets or will meet all trail requirements in chs. 23 & 350, Wis. Stats. and ch. NR 50, Wis. Admin. Code

1. Minimum graded width for one-way trails is 6 feet and maximum 8 feet.
2. Minimum graded width for two-way trails is 10 feet and maximum 12 feet.
3. Minimum turning radius is 25 feet.
4. Minimum cleared height above trail is 10 feet.
5. Sustained grades and slopes will be a maximum of 25%.
6. Approved, fully reflectorized snowmobile signs must be used.
7. **Night travel on or in the vicinity of highways must be in the direction of vehicular traffic in the nearest lane unless:**
  - **The snowmobile trail is located at least 40 feet from the roadway, or**
  - **is separated from the roadway by a head lamp barrier.**
8. Snowmobile trails shall not be routed over bodies of water. If stream crossings make bridging necessary, bridges should be at least 8 feet wide. If the bridge is located on an abandoned railroad grade, the bridge shall be a minimum of 10 feet wide free from obstruction.

Justification – Provide narrative description of the new trail with explanation for gateway qualification checked (#1, 2 or 3 above).

- 1) Does Not Apply
- 2) This trail leads from Corridor 7 (NST) to a Florence County business.
- 3) This trail sees a high volume of traffic due to its location off of C7 (NST). This trail serves as a connector to a food and beverage establishment.

Does the requested trail segment include any bridges or water crossings? Describe. Bridge structures should be added to the county's snowmobile bridge inventory if not already included.

NO

## Ranking

	Category	Possible Points	Actual Points
1.	Trail Longevity ( <i>If multiple scenarios along the trail, lowest point situation applies. County must have a copy of said easements/LUA on file.</i> )	Max points: 3	
	Trail segment is located on public land or private land with permanent deeded easement.	3	3
	Trail segment on private lands with land-use agreement (LUA) of 10 years or more.	2	
	Trail segment is on private lands with LUA of 5 to 9 years.	1	
	LUA of less than 5 years.	0	
2.	Trail System ( <i>choose one</i> )	Max points: 3	
	Trail segment connects directly to one or more neighboring county or state trails.	3	
	Trail closes a gap between two existing funded trail segments, <b>or</b> extends existing funded trail 10 or more miles – excludes routes.	2	
	Trail segment is a part of the basic county trail system.	1	1
3.	The trail segment is in the following area of mean annual snowfall <u>Mean Snowfall Map per County</u> (Source: Midwestern Climate Center)	Max points: 3	
	Greater than 60 inches	3	3
	48 – 60 inches	2	
	Less than 48 inches	1	
4.	The ratio of miles of trail to total square miles of land within the county: <u>Snowmobile Trail Area Ratio per County</u>	Max points: 3	
	The ratio is within the grouping 01% - 30%	3	
	The ratio is within the grouping 31% - 40%	2	2
	The ratio is within the grouping 41% - 50%	1	
	The ratio is in a grouping of over 50%	0	
5.	Trail segment will be groomed with the following equipment. ( <i>choose one</i> )	Max points: 2	
	Class A-1, A-2 includes AAA and AA	2	2
	Class A-3, A-4 includes AAA and AA	1	
	Class B or C	0	
6.	County snowmobile trail coordinator priority points. <b>Note: County is allowed 2 points maximum for ALL trail segments submitted.</b>	Max points: 2	
	High priority.	2	2
	Medium priority.	1	
	No priority.	0	
7.	<b>Deductions if trail segment contains any of the following:</b> ( <i>check all that apply</i> )	Max deduction: -8	
	New bridge, major bridge rehab or major trail rehab	-3	
	Trail segment is parallel (within 5 miles) to another funded segment	-3	
	Trail runs to a body of water. ( <i>no deduction for use of a bridge to cross</i> )	-2	
		(Maximum Points: 16)	<b>TOTAL</b> 13

**Please verify that all sections of this form have been completed,  
and all required attachments included prior to submittal.**

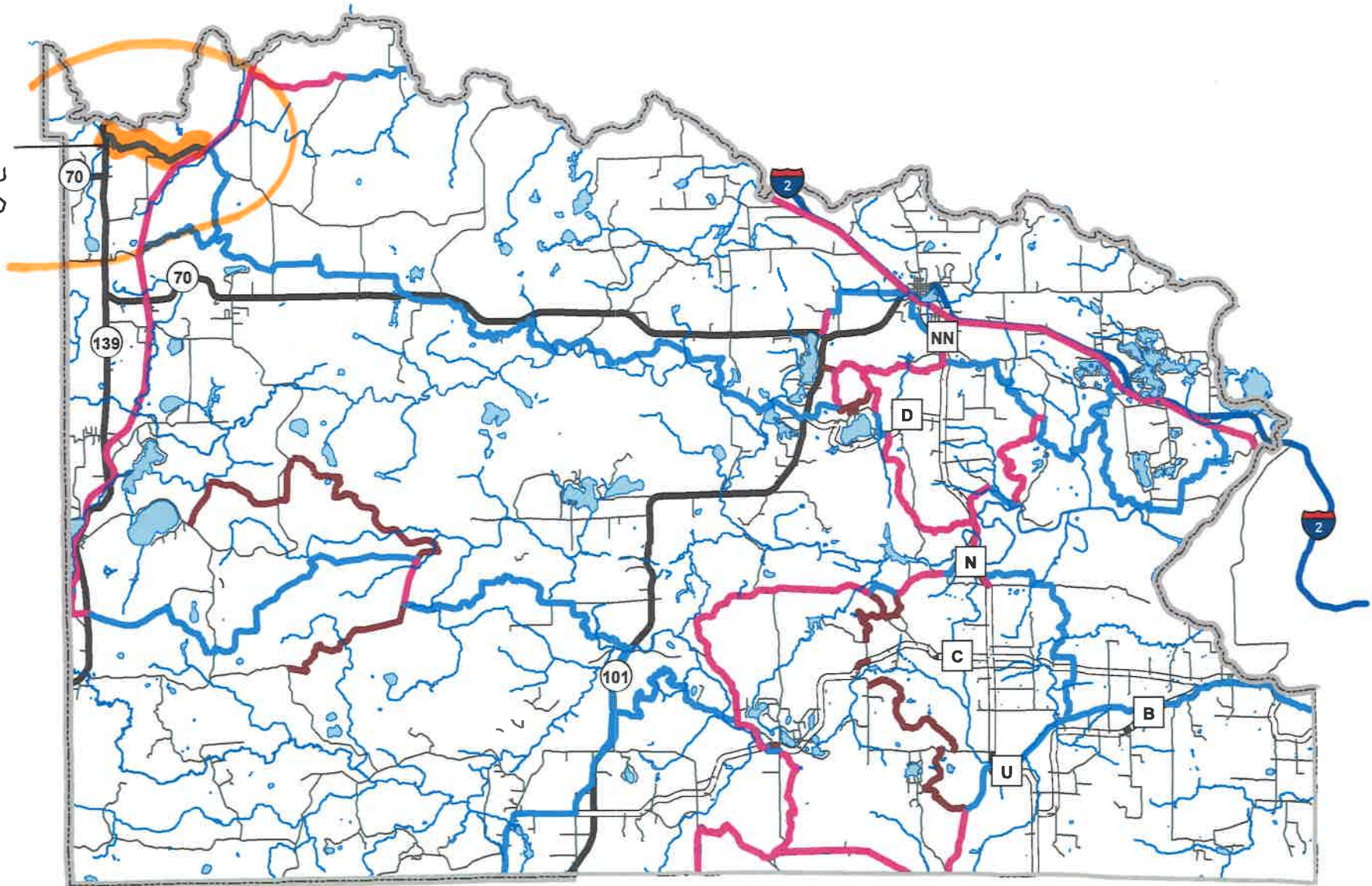
# Combination Snowmobile, ATV and UTV Trails

- 68.35 miles funded for Snowmobiles, ATV's and UTV's in Winter. Miles groomed may be closer to 71 miles

## Legend

- Combination Snowmobile, ATV and UTV Trails
  - Snowmobile Only
  - ATV/UTV Only
- HCS 4/21/21

2.92 mi  
New Snow  
Trail FID



NATIO

USA  
535

34

BRULE RIVER

33

USA  
205

Patricia  
Hollatz  
90  
FS 711183

BRULE RIVER RD

USA  
583

Lois M  
Phelps  
83

FS 2452B

Lawrence E  
Schuurmans  
42

FS 2452

5

4

FS 2452

USA  
503

USA  
506

WISCONSIN

CRALL RD

Ronald J  
Wlosz-  
czynski  
32

Sherry  
Martin  
20

MN 15

David  
Kozicki  
20

SS 10  
SC 7

Donald  
Corbell  
20

A Banas-  
zynski  
18

James  
Gilligan  
17

Lois  
Plontek  
20

William J  
Schommer  
39

Michael J  
Liebergen  
39

SS 10  
SC 7

Donald  
Corbell  
20

Anthony  
&

John R

SA  
5

la L

el A

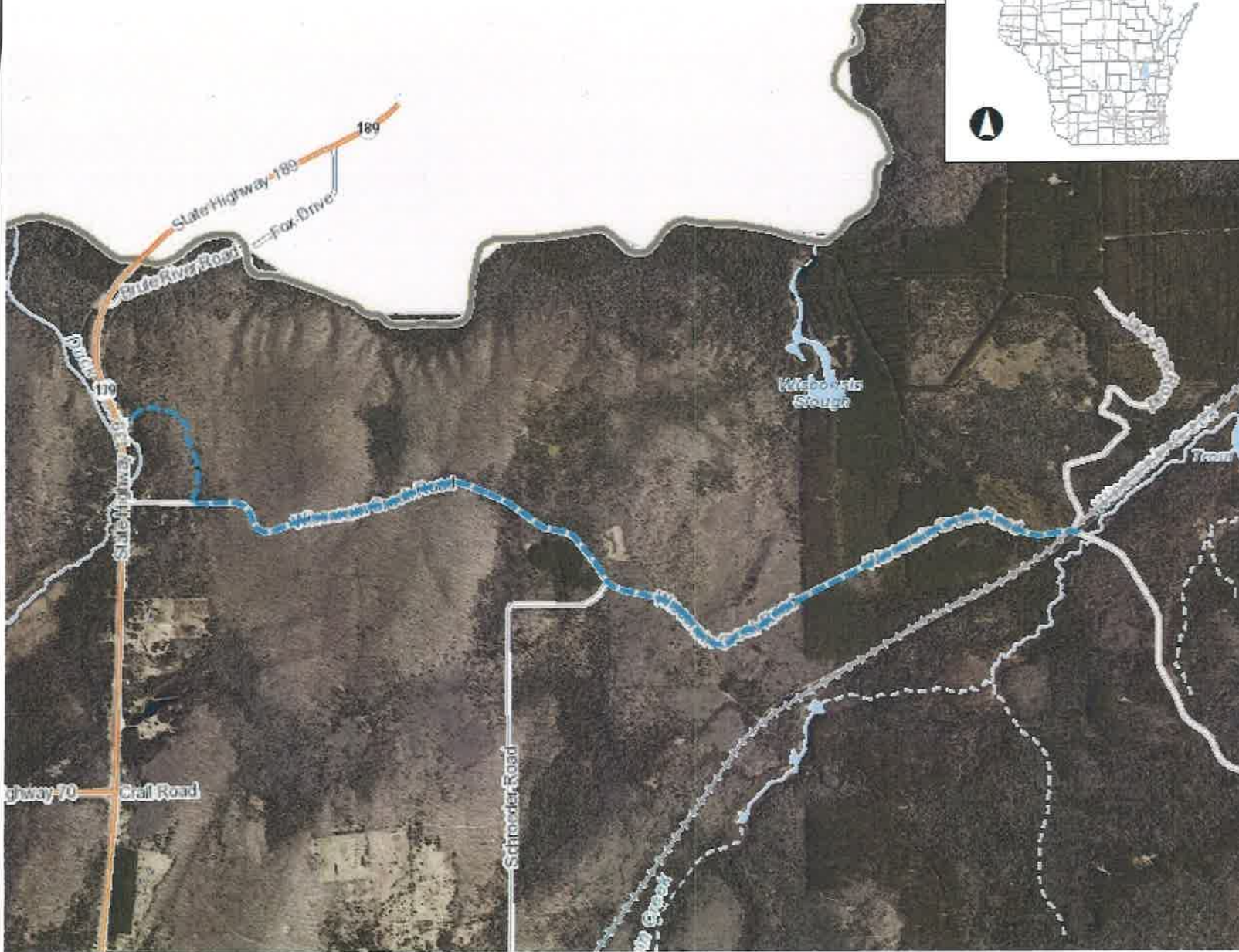
Michael J  
Liebergen  
39

EK

CR



# Surface Water Data Viewer Map Aerial



## Legend

- Municipality
- State Boundaries
- County Boundaries
- Major Roads**
  - Interstate Highway
  - State Highway
  - US Highway
- County and Local Roads**
  - County HWY
  - Local Road
- Railroads
- Tribal Lands
- Rivers and Streams
- Intermittent Streams
- Lakes and Open water
- Index to EN\_Image\_Basemap\_Leaf\_Off

0.8                      0                      0.38                      0.8 Miles

NAD\_1983\_HARN\_Wisconsin\_TM

1: 23,760

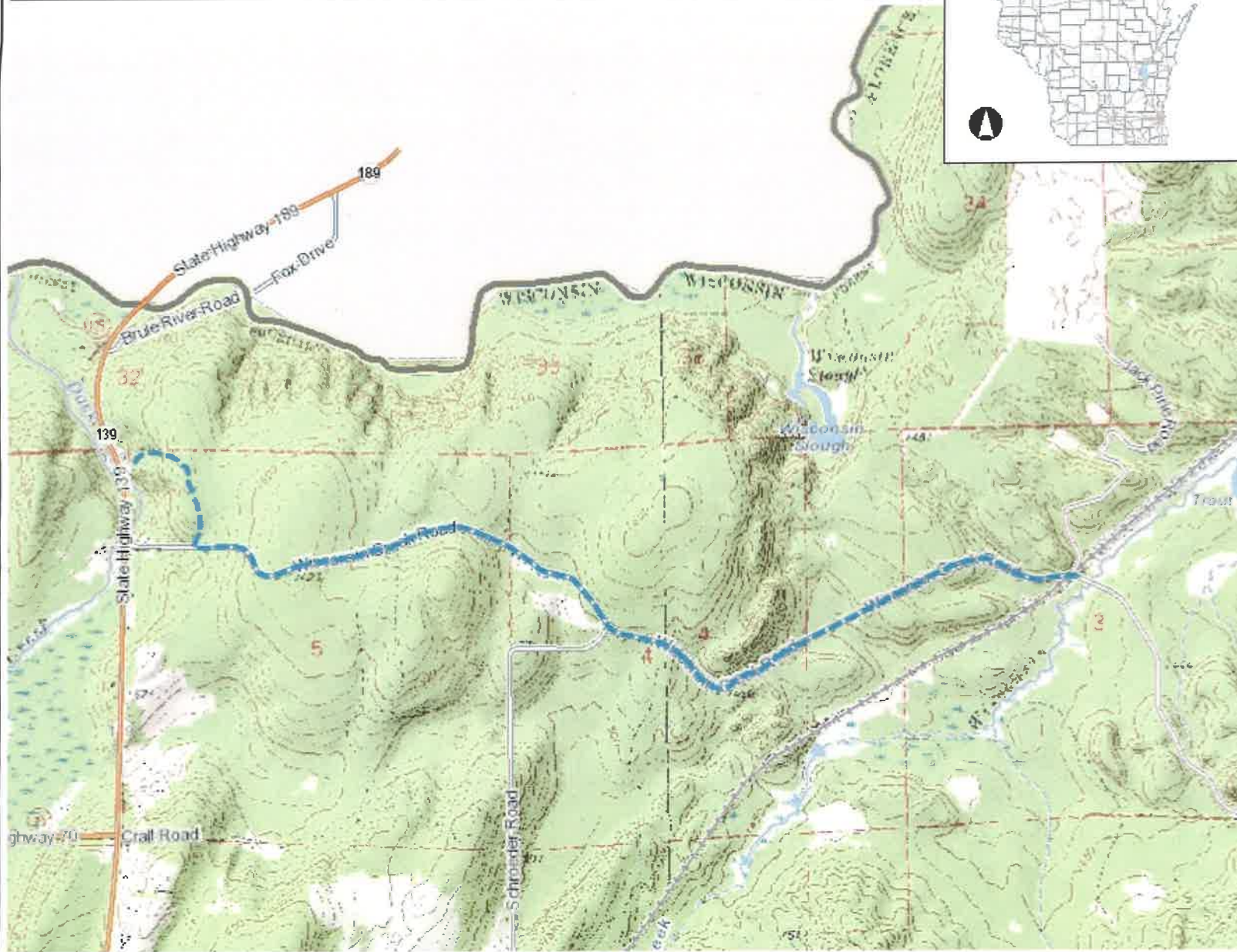
DISCLAIMER: The information shown on these maps has been obtained from various sources, and are of varying age, reliability and resolution. These maps are not intended to be used for navigation, nor are these maps an authoritative source of information about legal land ownership or public access. No warranty, expressed or implied, is made regarding accuracy, applicability for a particular use, completeness, or legality of the information depicted on this map. For more information, see the DNR Legal Notices web page: <http://dnr.wi.gov/legal/>

## Notes

T40N-R15E Sect.3, SE 1/4 1/4, NW 1/4 At Corridor 7 (NST) and F10 head E. for 2.52 miles then head N. for .40 miles to establishment.



# Surface Water Data Viewer Map Topo



## Legend

- Municipality
- State Boundaries
- County Boundaries
- Major Roads**
  - Interstate Highway
  - State Highway
  - US Highway
- County and Local Roads**
  - County HWY
  - Local Road
- Railroads
- Tribal Lands
- Rivers and Streams
- Intermittent Streams
- Lakes and Open water
- 24K USGS Quad Index - Level 7 - 16
- Index to EN\_Image\_Basemap\_Leaf Off

0.8                      0                      0.38                      0.8 Miles

NAD\_1983\_HARN\_Wisconsin\_TM

1: 23,760

DISCLAIMER: The information shown on these maps has been obtained from various sources, and are of varying age, reliability and resolution. These maps are not intended to be used for navigation, nor are these maps an authoritative source of information about legal land ownership or public access. No warranty, expressed or implied, is made regarding accuracy, applicability for a particular use, completeness, or legality of the information depicted on this map. For more information, see the DNR Legal Notices web page: <http://dnr.wi.gov/legal/>

## Notes

T40N-R15E Sect.3, SE 1/4 1/4, NW 1/4 At Corridor 7 (NST) and F10 head E. for 2.52 miles then head N. for .40 miles to establishment.