

S-50 Marathon Crane Mats Request

State of Wisconsin
 Department of Natural Resources
dnr.wi.gov

Motorized Recreation Grant Application

For: (choose all that apply)

Form 8700-159 (R 04/22)

Page 1 of 5

Due Date: April 15

- ATV/UTV Trail Aid
 Snowmobile Trail Aid

Notice: Completion of this form is required under Wisconsin Statutes 23.09(26) and 23.33. Failure to complete this form will result in denial of financial assistance. Personally identifiable information found on this form is not intended to be used for any other purpose. The Department of Natural Resources (DNR) may provide this information to requesters as required by Wisconsin's Public Records law (ss. 19.31 – 19.39, Wis. Stats.).

Instructions: Applications may combine more than one source of funds. They may be submitted for consideration of traditional ATV, UTV, Snowmobile and Motorized Stewardship funding. Submit one copy of all forms and attachments. See Page 2 for necessary attachments. Send applications to your Community Services Specialist.

DNR Use Only	
Category	Number

Section 1: Applicant Information					
Applicant / Organization Name Daniel Schmid			Check Recipient: Individual other than authorized individual to act on behalf of the applicant. <input type="checkbox"/> Select if the same as applicant.		
Individual Authorized to Act on Behalf of Applicant per Resolution Marathon County			Check Recipient Name (Name to Appear on Check) Marathon County Treasurer		
Title Recreation Coordinator			Title		
Address 518 S. 7th Ave. Room 085			Address 500 Forest Street		
City Wausau	State WI	ZIP Code 54401	City Wausau	State WI	ZIP Code 54403
Telephone Number (715) 261-1558		Email Address daniel.schmid@marathoncounty.gov			

Section 2: Project Information Required for all Projects							
Project Title Shantytown				Current Funded Miles 27.17		New Miles (if applicable)	
County Marathon	Township 26 N	Range 8	Section <input type="radio"/> E <input checked="" type="radio"/> W	¼ ¼ 25	¼ SE	GPS Coordinates: Lat. 44.702 Long. -89.49	

Project Description Summary
 Shantytown Snowmobile Club is seeking funding for the replacement of temporary Crane Mats for a creek crossing.

Estimates include replacing the existing Crane Mats, to keep the crossing removable/temporary, or a permanent structure with a Galvanized Culvert.

Estimates include third party, along with the club doing the install.

High traffic trail as it is near the Portage County Line.

I certify that all maintenance land use agreements are on file.

Estimated Cost						
Maintenance	Acquisition	Insurance	Development	Bridge Rehab.	Trail Rehab.	Total Estimated Cost
Leave Blank – DNR Use Only						

Applicant Certification	
Printed Name of Authorized Official Daniel Schmid	Official's Title Recreation Coordinator

As the applicant's authorized official, I certify that, to the best of my knowledge, the information in this application is true and correct.



 Signature of Authorized Official

4/9/20

 Date Prepared

Appendix B – Required for Trail/Qualified Trout Rehab, Reroute, or Development

Trail Rehab Qualified Trout New Trail Trail Reroute (Mandatory or Discretionary)

County	Township	Range	<input type="radio"/> E <input checked="" type="radio"/> W	Section	¼ ¼	¼	GPS Coordinates: Lat. 44.702 Long. -89.49
Marathon	26 N	8		25			

Funded Trail Name or Number (SNARS if applicable)	Has this trail ever received development or rehabilitation funds in the past? <input type="radio"/> Yes <input checked="" type="radio"/> No Year: _____ \$ _____
---	--

Trail is located on: <input checked="" type="radio"/> Private property <input type="radio"/> Public property	Length of Easement or Landowner Use Agreement Year-to-Year _____ years	Expiration Date
---	---	-----------------

Landowner Where Trail is Located Schmidt and Bembenek	Telephone Number (715) 572-2656
--	------------------------------------

What other recreational trail uses are planned for this trail?

Winter ATV

If there are other Recreational uses planned, how much of the trail development/rehab. cost will be paid for by other users?

How many miles would be affected if this project is not funded?	Will this result in closure of a trail? <input type="radio"/> Yes <input checked="" type="radio"/> No
---	--

Is this a critical section to the overall trail system? <input checked="" type="radio"/> Yes <input type="radio"/> No	Is there a reasonable alternative? Reroute
--	---

Does any section of this trail contain a bridge? <input type="radio"/> Yes <input checked="" type="radio"/> No	Will this bridge require rehabilitation now or in the next few years? <input type="radio"/> Yes <input checked="" type="radio"/> No	What is the weight of your puller & drag/grading equipment? 16,940 lbs.
---	--	--

- Yes No Have you contacted your local DNR Water Management Specialist (WMS) regarding a permit?
- Yes No Is a permit needed? (Please provide any written correspondence from WMS.)
- Yes No Will this project be located near or cross any intermittent or perennial waterway? [Surface Water Data Viewer](#)
- Yes No Will this project be located near or cross any wetland?
- Yes No Will this project involve land disturbance – including clearing and grubbing – of 1 acre or more of land? (Less than 4/10th mile for a typical trail) [DNR Storm Water Contact List](#)

Trail Project Detailed Description

Shantytown Snowmobile Club is seeking funding for the replacement of temporary Crane Mats for a creek crossing.

Estimates include replacing the existing Crane Mats, to keep the crossing removable/temporary, or a permanent structure with a Galvanized Culvert.

Estimates include third party, along with the club doing the install.

High traffic trail as it is near the Portage County Line.

Identify

Search by PIN

Search by Address

Find Data

Search by Owner

PLSS Search

Print

Export

Share

Tasks




Long ▲ Lat: 44.70147° N
Lon: 89.48525° W



Scale 1: 3,510

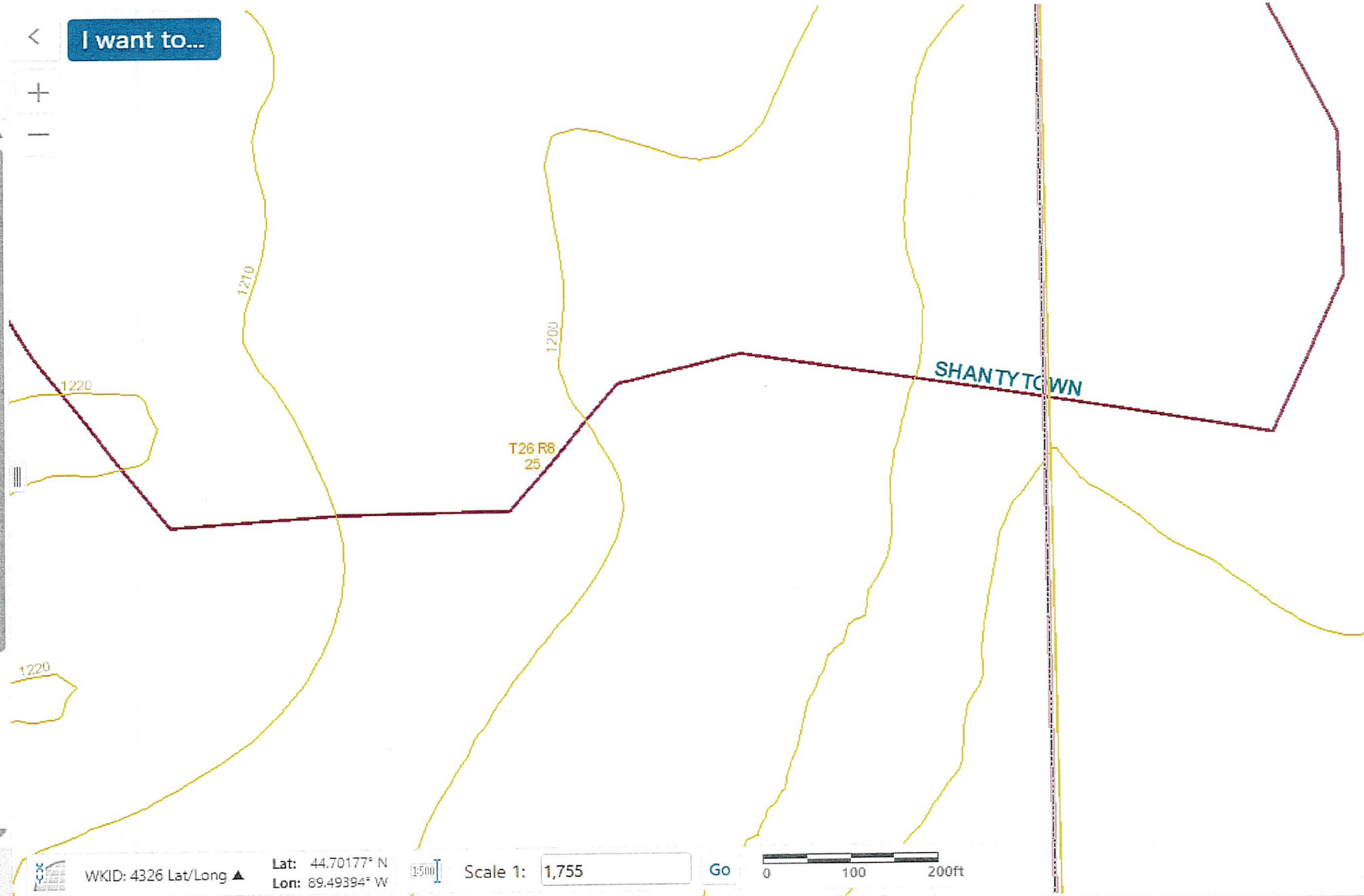
Go



- Zoom In
- Pan
- Bookmarks
- Previous Extent
- Reset Filter
- Identify
- Search by PIN
- Search by Address
- Search by Owner
- PLSS Search
- Print
- Export
- Share

Navigation

- ks_2000
- s
- s
- ontours
- irs



WKID: 4326 Lat/Long ▲ Lat: 44.70177° N Lon: 89.49394° W

Scale 1: 1,755

Go

0 100 200ft

- Zoom In
- Pan
- Bookmarks
- Previous Extent
- Identify
- Search by PIN
- Search by Address
- Search by Owner
- PLSS Search
- Print
- Export
- Share

Navigation

I want to...

Filter

- Points
- Areas
- ZCR
- Layer Zoning
- Overlay Zoning
- Countywide
- Countywide
- Wausau-Schofield
- Shimshong Mountain



Crane Mats

March 6, 2026

Remove Old Crane Mats across Small Stream

Rent Tractor hoe for 3 hrs to Remove + Set New Mats \$1,050⁰⁰

4 RA 12" x 4' x 16' Crane Mats to Site \$4,200⁰⁰

2 RA 12" x 12" x 16' Treated Sheepee to Set Mats on \$1,800⁰⁰

2 loads Rip Rap for Bank of Stream to Stop Washing \$550⁰⁰

2 loads of Road Material to build up approaches \$600⁰⁰

4 Club Member's 5 hrs RA Trucks, Tractor hand tools Replace hand RAIL AND Clean up 300⁰⁰

8,500⁰⁰

Shantytown Snowmobile Club March 6, 2026

Bridge Replacement on Ashley Trail C West

Remove Old Crane Mats across Small Stream
Install 38" x 57" Elliptical Galvanized Culvert.
25' Pipe \$ 4,800.00

Rent Trackhoe with Op 8 hrs x 225 per hr
\$ 1,800.00

Fill for around Pipe \$ 800.00

Rip lap for ends of pipe \$ 1,300.00

Road Mat Material for over pipe \$ 1,000.00

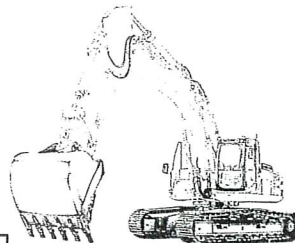
Hauling track hoe to and from site \$ 600.00

Truck and trailer to haul pipe in
and picking pipe up. \$ 1,200.00

4 Club Members 8 hrs Each
With Truck + UTV's and tool \$ 1,100.00

\$ 12,600

Kyle Kluck Trucking & Excavating
 5628 State Highway 66
 Stevens Point, WI 54482
 Phone: 715-340-0763
 kylekluckexcavating@gmail.com



Estimate

Date	Estimate #
3/7/2025	1553

3/6/2026

Name / Address
SHANTYTOWN SNOWMOBILE CLUB 201799 CR-J ROSHOLT, WI 54473

Terms	Project
Net 15	

Description	Qty	Rate	Total
OPTION 1: REMOVE EXISTING BRIDGE OVER CREEK INSTALL A 38" X 57" X 30' ELLIPTICAL GALVANIZED CULVERT BACKFILL CULVERT WITH 3" STONE COVER CULVERT WITH ROAD BASE INSTALL 6-12" ROCK ON THE END OF THE CULVERT	1	11,050.00	11,050.00 15,000.00
OPTION 2: REMOVE EXISTING BRIDGE OVER CREEK INSTALL FOUR CRANE MATS OVER CREEK AND BLEND CRANE MAT ENDS WITH ROAD BASE	1	7,800.00	7,800.00 10,500.00

PLEASE RETURN ONE COPY, SIGNGED AND DATED IF ACCEPTED	Total	\$18,850.00
---	--------------	-------------

Signature & Date _____