

S-43 Vilas Trail 8 Rehab (45 to Burnt Bridge)

State of Wisconsin
 Department of Natural Resources
dnr.wi.gov

Motorized Recreation Grant Application

For: (choose all that apply)

Form 8700-159 (R 02/2024)

Page 1 of 5

ATV/UTV Trail Aid

Snowmobile Trail Aid

Due Date: April 15

Notice: Completion of this form is required under Wisconsin Statutes 23.09(26) and 23.33. Failure to complete this form will result in denial of financial assistance. Personally identifiable information found on this form is not intended to be used for any other purpose. The Department of Natural Resources (DNR) may provide this information to requesters as required by Wisconsin's Public Records law (ss. 19.31 – 19.39, Wis. Stats.).

Instructions: Applications may combine more than one source of funds. They may be submitted for consideration of traditional ATV, UTV, Snowmobile and Motorized Stewardship funding. Submit one copy of all forms and attachments. See Page 2 for necessary attachments. Send applications to your [Community Services Specialist](#).

DNR Use Only	
Category	Number

Section 1: Applicant Information

Applicant / Organization Name Vilas County				Check Recipient: Individual other than authorized individual to act on behalf of the applicant. <input checked="" type="checkbox"/> Select if the same as applicant.			
Individual Authorized to Act on Behalf of Applicant per Resolution Todd Bierman				Check Recipient Name (Name to Appear on Check) Todd Bierman			
Title Vilas County park & Recreation Supervisor				Title Vilas County park & Recreation Supervisor			
Address 330 Court Street				Address 330 Court Street			
City Eagle River	State WI	ZIP Code 54521		City Eagle River	State WI	ZIP Code 54521	
Telephone Number (715) 479-5160			Email Address tobier@vilascountywi.gov				

Section 2: Project Information Required for all Projects

Project Title 45 to Burnt Bridge Rehab						Current Funded Miles 497.8	New Miles (if applicable) N/A
County Vilas	Township 41 N	Range 10	Section 7	¼ ¼ SE	¼ NE	GPS Coordinates: Lat. _____ Long. _____	

Project Description Summary

Vilas County is proposing to rehabilitate 3.75 miles of funded Summer ATV/UTV trail, and snowmobile trail known as Corridor Trail 8. Trail rehab to include filling in deep ruts which hold water, leveling and crowning of trail base, trail surface to be covered with compacted gravel, and 350 lineal feet of hill to be covered with compacted asphalt millings. Funds to be divided between ATV/UTV trail aids, snowmobile trail aids and RTP. Future maintenance to be completed between the Landover ATV club and the Conover Sno-Buddies. Funding to be broken as follows: RTP- \$100,000.00 ATV- \$137,978.88 Snowmobile-\$30,878.87.

I certify that all maintenance land use agreements are on file.

Estimated Cost

Maintenance	Acquisition	Insurance	Development	Bridge Rehab.	Trail Rehab.	Total Estimated Cost
					\$268,857.75	\$268,857.75
Leave Blank – DNR Use Only						

Applicant Certification

Printed Name of Authorized Official Todd Bierman	Official's Title Vilas County Parks & Recreational Supervisor
---	--

As the applicant's authorized official, I certify that, to the best of my knowledge, the information in this application is true and correct.


 Signature of Authorized Official


 Date Prepared

Appendix B – Required for Trail/Qualified Trout Rehab, Reroute, or Development

Trail Rehab Qualified Trout New Trail Trail Reroute (Mandatory or Discretionary)

County Vilas	Township 41 N	Range 10	<input checked="" type="radio"/> E <input type="radio"/> W	Section 7	¼ ¼ SE	¼ NE	GPS Coordinates: Lat. Long.
Funded Trail Name or Number (SNARS if applicable) Corridor Trail 8				Has this trail ever received development or rehabilitation funds in the past? <input type="radio"/> Yes <input type="radio"/> No Year: _____ \$ _____			
Trail is located on: <input type="radio"/> Private property <input checked="" type="radio"/> Public property			Length of Easement or Landowner Use Agreement Perpetial			Expiration Date _____ years	
Landowner Where Trail is Located Vilas County Highway Department						Telephone Number (715) 473-4641	

What other recreational trail uses are planned for this trail?
 As of now, Summer ATV/UTV Trail and snowmobile trail
 If there are other Recreational uses planned, how much of the trail development/rehab. cost will be paid for by other users?

How many miles would be affected if this project is not funded? 0	Will this result in closure of a trail? <input type="radio"/> Yes <input checked="" type="radio"/> No
--	--

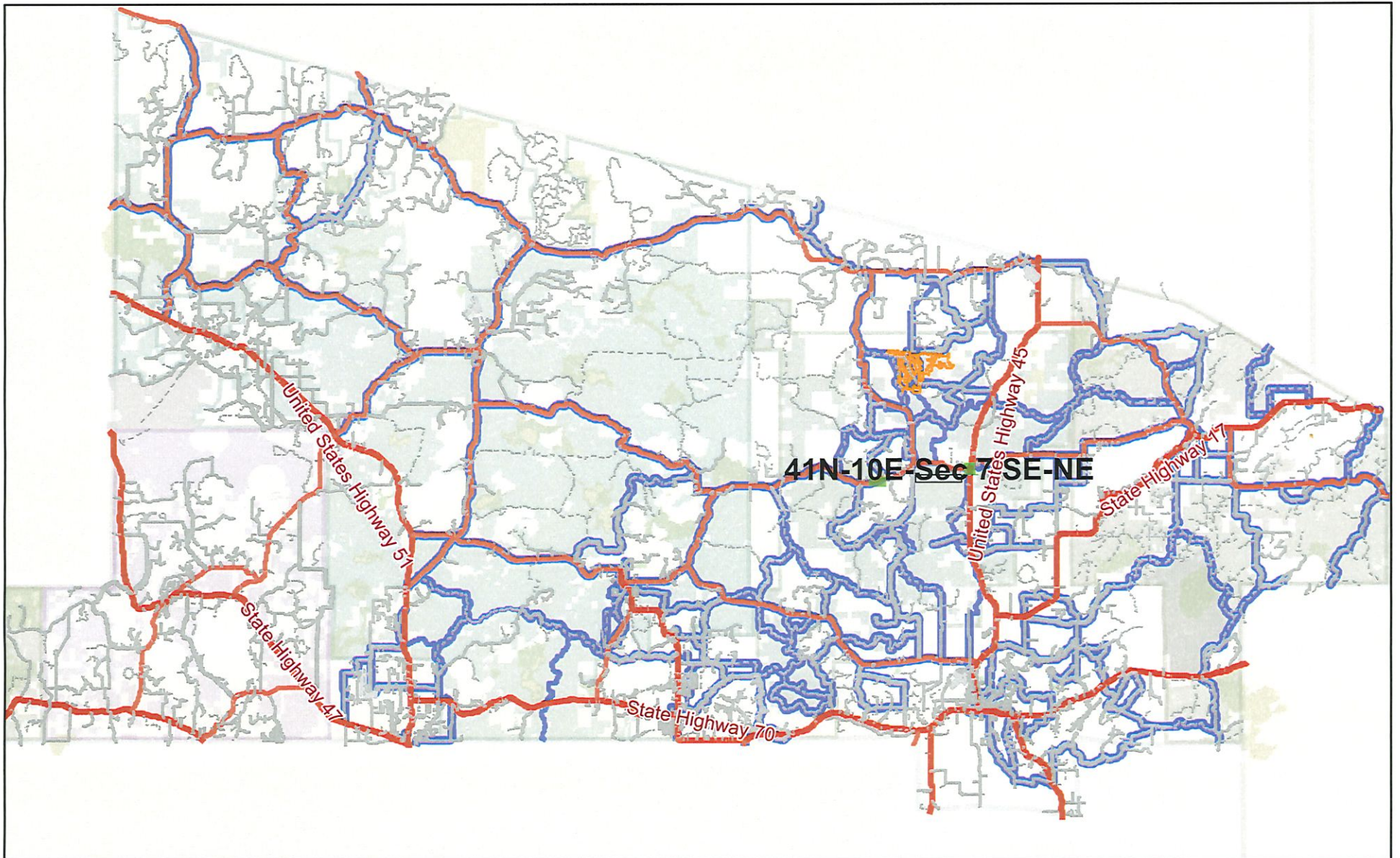
Is this a critical section to the overall trail system? <input checked="" type="radio"/> Yes <input type="radio"/> No	Is there a reasonable alternative? Just leave as is.
--	---

Does any section of this trail contain a bridge? <input checked="" type="radio"/> Yes <input type="radio"/> No	Will this bridge require rehabilitation now or in the next few years? <input type="radio"/> Yes <input checked="" type="radio"/> No	What is the weight of your puller & drag/grading equipment? 19,000 lbs.
---	--	--

- Yes No Have you contacted your local [DNR Water Management Specialist \(WMS\)](#) regarding a permit?
- Yes No Is a permit needed? (Please provide any written correspondence from WMS.)
- Yes No Will this project be located near or cross any intermittent or perennial waterway? [Surface Water Data Viewer](#)
- Yes No Will this project be located near or cross any wetland?
- Yes No Will this project involve land disturbance – including clearing and grubbing – of 1 acre or more of land? (Less than 4/10th mile for a typical trail) [DNR Storm Water Contact List](#)

Trail Project Detailed Description
 Vilas County is proposing to rehabilitate 3.75 miles of funded Summer ATV/UTV trail, and snowmobile trail known as Corridor Trail 8. Trail rehab to include filling in deep ruts which hold water, leveling and crowning of trail base, trail surface to be covered with compacted gravel, and 350 lineal feet of hill to be covered with compacted asphalt millings. Funds to be divided between ATV/UTV trail aids, snowmobile trail aids and RTP. Future maintenance to be completed between the Landover ATV club and the Conover Sno-Buddies. Funding to be broken as follows: RTP- \$100,000.00 ATV- \$137,978.88 Snowmobile-\$30,878.87.

Vilas County Summer ATV/UTV Trail System




1/22/2026

Road Centerlines	--- Service Road	Trail	Recreation Areas	Forest/Tribal Lands	Hillshade (2013 LIDAR)	County Boundary
US/State Highway	--- 4WD Road	Reservation Boundary	Golf Course	County Forest Land		
County Highway	Runway	Forest Areas	Park	National Forest Land		
Collector Road	OHM Trails	County Forest Boundary	State Natural Area	State Forest Land		
Local Road	ATV/UTV Trails	National Forest Boundary	Wildlife/Wilderness Area	Tribal Land		
--- Resource Road	Route	State Forest Boundary				

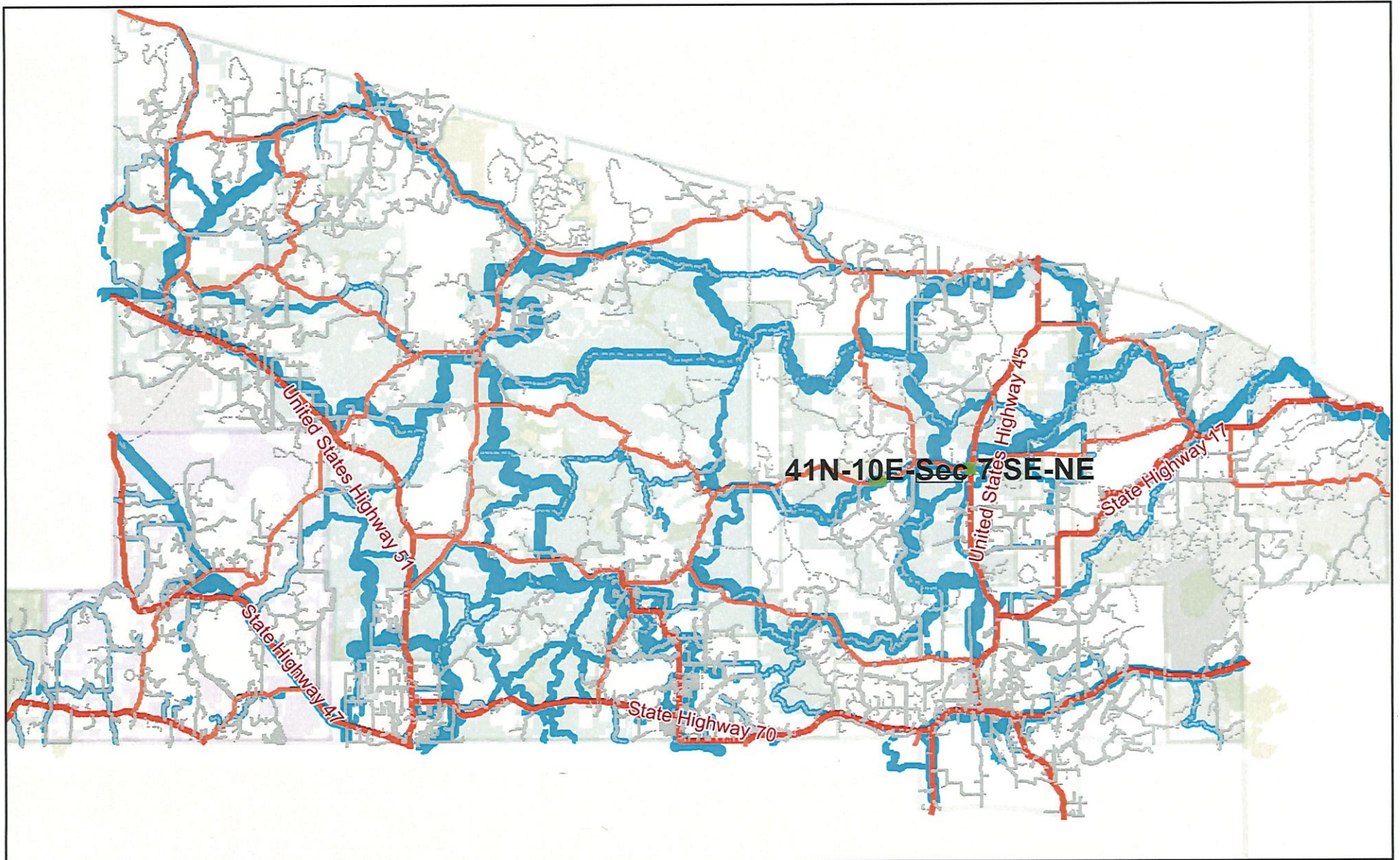
High : 254 - Low : 0

1:329,980



Created by Vilas County Mapping Department, Vilas County Land Information

Vilas County Snowmobile Trail System Map

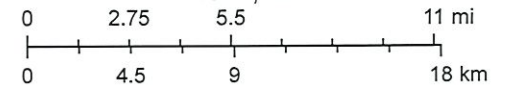


1/22/2026

- | | | | | | | |
|-------------------------|-------------------|--------------------------|--------------------------|----------------------------|------------------------|-------------------|
| Road Centerlines | --- Service Road | Funded | Recreation Areas | Forest/Tribal Lands | Hillshade (2013 LIDAR) | □ County Boundary |
| US/State Highway | --- 4WD Road | Reservation Boundary | Golf Course | County Forest Land | | |
| County Highway | Runway | Forest Areas | Park | National Forest Land | | |
| Collector Road | Snowmobile Trails | County Forest Boundary | State Natural Area | State Forest Land | | |
| Local Road | Club | National Forest Boundary | Wildlife/Wilderness Area | Tribal Land | | |
| --- Resource Road | Corridor | State Forest Boundary | | | | |

High : 254 - Low : 0

1:329,980




Created by Vilas County Mapping Department, Vilas County Land Information

TIN 740 to TIN705 ATV/UTV Aerial



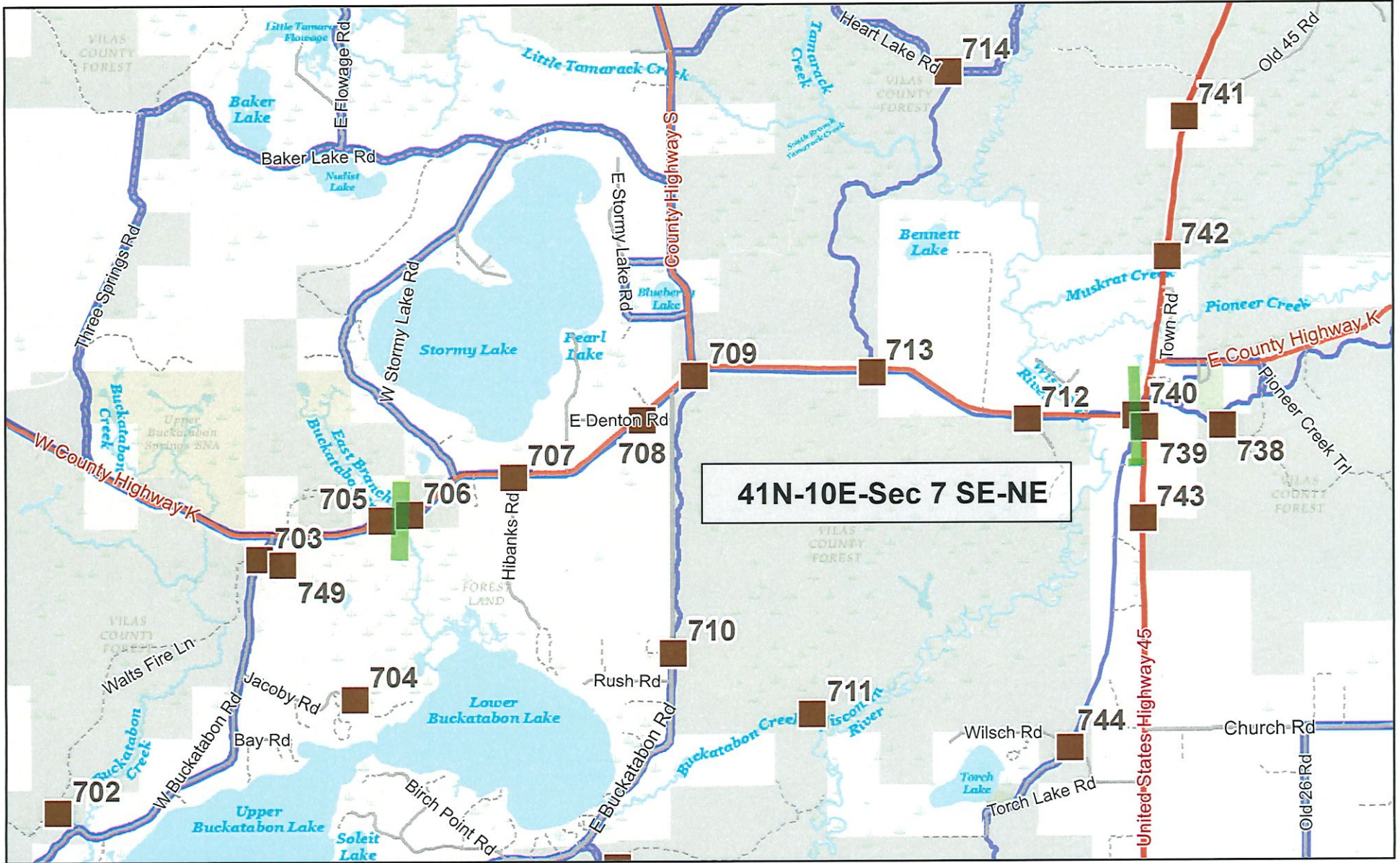
1/22/2026

- | | | | | |
|------------------|----------------|--------------------|--------------------|---------------|
| TINS | Collector Road | ATV/UTV Trails | Surface Water Area | Image |
| Road Centerlines | Local Road | Route | DNR Wetland Point | Red: Band_1 |
| US/State Highway | Resource Road | Trail | DNR Wetland Area | Green: Band_2 |
| County Highway | Service Road | Water Lines | | Blue: Band_3 |
| | | Surface Water Line | | |




Created by Vilas County Mapping Department, Vilas County Land Information Department, Vilas County Land Information

TIN 740 to Tin 705 ATV Plat



1/22/2026

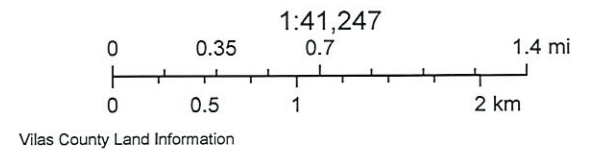


Created by Vilas County Mapping Department, Vilas County Land Information

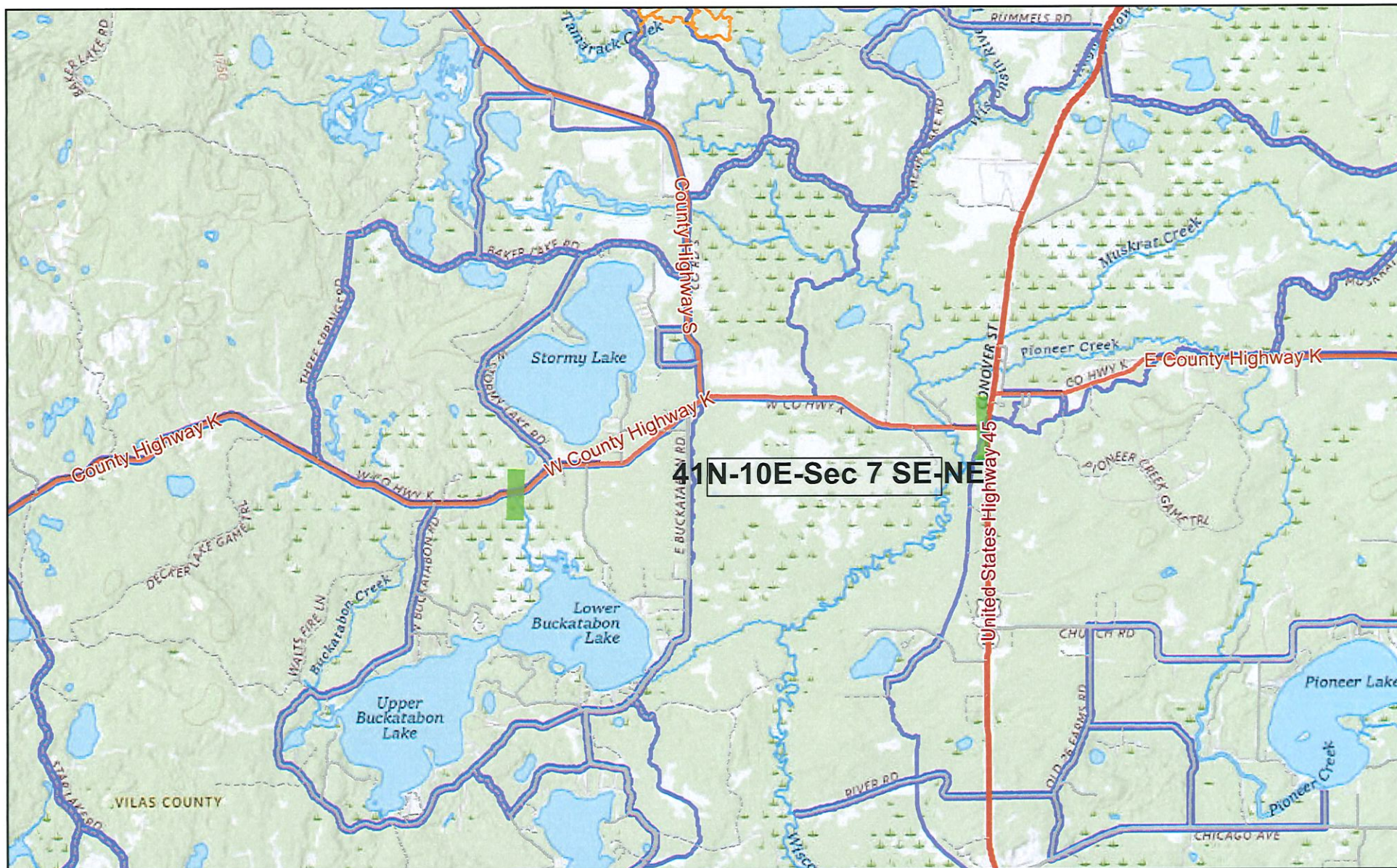
TIN 740 to TIN 705 Topo



1/22/2026



TIN 740 to TIN 705 ATV Wetland

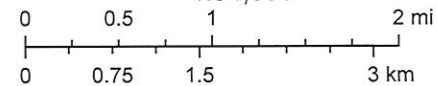


41N-10E-Sec 7 SE-NE

1/22/2026

- | | | | | |
|------------------|----------------|--------------|----------------|---------------|
| Road Centerlines | Collector Road | Service Road | ATV/UTV Trails | USGSTopo |
| US/State Highway | Local Road | OHM Trails | Route | Red: Band_1 |
| County Highway | Resource Road | | Trail | Green: Band_2 |
| | | | | Blue: Band_3 |

1:94,036



USGS The National Map: National Boundaries Dataset, 3DEP Elevation Program, Geographic Names Information System, National Hydrography

Vilas Co Trail 8 Rehab – Hwy 45 to Burnt Bridge













