

Motorized Recreation Grant Application

For: (choose all that apply)

Form 8700-159 (R 02/2024)

ATV/UTV Trail Aid

Snowmobile Trail Aid

Due Date: April 15

Notice: Completion of this form is required under Wisconsin Statutes 23.09(26) and 23.33. Failure to complete this form will result in denial of financial assistance. Personally identifiable information found on this form is not intended to be used for any other purpose. The Department of Natural Resources (DNR) may provide this information to requesters as required by Wisconsin's Public Records law (ss. 19.31 - 19.39, Wis. Stats.).

Instructions: Applications may combine more than one source of funds. They may be submitted for consideration of traditional ATV, UTV, Snowmobile and Motorized Stewardship funding. Submit one copy of all forms and attachments. See Page 2 for necessary attachments. Send applications to your Community Services Specialist.

DNR Use Only	
Category	Number

Section 1: Applicant Information

Applicant / Organization Name Oconto County			Check Recipient: Individual other than authorized individual to act on behalf of the applicant. <input type="checkbox"/> Select if the same as applicant.		
Individual Authorized to Act on Behalf of Applicant per Resolution Monty Brink			Check Recipient Name (Name to Appear on Check) Oconto County Treasurer		
Title Forest, Parks and Recreation Administrator			Title Treasurer		
Address 301 Washington St			Address 301 Washington St		
City Oconto	State WI	ZIP Code 54153	City Oconto	State WI	ZIP Code 54153
Telephone Number 920-834-6995		Email Address monty.brink@co.oconto.wi.us			

Section 2: Project Information Required for all Projects

Project Title ATV Troute Rehab					Current Funded Miles 111.43	New Miles (if applicable)
County Oconto	Township N	Range E W	Section 1/4 1/4	1/4	GPS Coordinates: Lat. _____ Long. _____	

Project Description Summary

Oconto County proposes to place 1 1/4 inch crushed gravel over 2.2 miles of troutes. Red Arrow ATV club would like a portion of troute on USFS 2929 for rehab. Oconto County would like its forest road 205 to recieve rehab due to impacts from ATV's and grooming on the sand based forest road.

Total Project Cost Estimate= \$91,423.60
Oconto County will match-50%= \$45,711.80

I certify that all maintenance land use agreements are on file.

Estimated Cost

Maintenance	Acquisition	Insurance	Development	Bridge Rehab.	Trail Rehab.	Total Estimated Cost
					\$45,711.80	45711.80
Leave Blank - DNR Use Only						

Applicant Certification

Printed Name of Authorized Official Monty Brink	Official's Title Forest, Parks and Recreation Administrator
--	--

As the applicant's authorized official, I certify that, to the best of my knowledge, the information in this application is true and correct.


Signature of Authorized Official

4/11/2024
Date Prepared

Motorized Recreation Grant Application

Form 8700-159 (R 02/2024)

Page 5 of 5

Appendix B – Required for Trail/Qualified Trout Rehab, Reroute, or Development

Trail Rehab
 Qualified Trout
 New Trail
 Trail Reroute (Mandatory or Discretionary)

County Oconto	Township N	Range ○ E ○ W	Section	1/4 1/4	1/4	GPS Coordinates: Lat. Long.
------------------	---------------	---------------------	---------	---------	-----	-----------------------------------

Funded Trail Name or Number (SNARS if applicable) OCFR 205, USFS 2929	Has this trail ever received development or rehabilitation funds in the past? ○ Yes <input checked="" type="radio"/> No Year: _____ \$ _____
--	--

Trail is located on: ○ Private property <input checked="" type="radio"/> Public property	Length of Easement or Landowner Use Agreement _____ years	Expiration Date NONE
---	--	-------------------------

Landowner Where Trail is Located Oconto County, USFS	Telephone Number 920-834-6995
---	----------------------------------

What other recreational trail uses are planned for this trail?
 Summer Atv, other motorized and non motorized uses

If there are other Recreational uses planned, how much of the trail development/rehab. cost will be paid for by other users?
 Oconto County- 50%= \$45,711.80

How many miles would be affected if this project is not funded?	Will this result in closure of a trail? ○ Yes <input checked="" type="radio"/> No
---	--

Is this a critical section to the overall trail system? ○ Yes <input checked="" type="radio"/> No	Is there a reasonable alternative? None
--	--

Does any section of this trail contain a bridge? ○ Yes <input checked="" type="radio"/> No	Will this bridge require rehabilitation now or in the next few years? ○ Yes <input checked="" type="radio"/> No	What is the weight of your puller & drag/grading equipment? _____ lbs.
---	--	---

- Yes No Have you contacted your local [DNR Water Management Specialist \(WMS\)](#) regarding a permit?
- Yes No Is a permit needed? (Please provide any written correspondence from WMS.)
- Yes No Will this project be located near or cross any intermittent or perennial waterway? [Surface Water Data Viewer](#)
- Yes No Will this project be located near or cross any wetland?
- Yes No Will this project involve land disturbance – including clearing and grubbing – of 1 acre or more of land? (Less than 4/10th mile for a typical trail) [DNR Storm Water Contact List](#)

Trail Project Detailed Description

Oconto County proposes to place 1 1/4 inch crushed gravel over 2.2 miles of troutes. The gravel will be placed in a depth of 6 inches to fill in all low areas and provide a smooth base for all users. Red Arrow ATV club would like a portion of troute on USFS trail 2929 for rehab due to the high amount of use from ATV's coming off of the Nicolet State Trail. Oconto County would like its forest road 205 to recieve rehab due to impacts from ATV's and grooming on the sand based forest road. These troutes are open to summer ATV and other motorized and non-motorized rec users.

Project Name: Troute Rehab		Prepared By: Monty Brink		Date: 4/10/24
County Oconto <input type="checkbox"/>	Project Applicant: Oconto County	Landowner Name Oconto County, USFS		<input checked="checked" type="radio"/> Public <input type="radio"/> Private


Indicate - (C) Contract , (F) Force Acct., (D) Donated

	DEVELOPMENT PROJECT ITEMS <i>List by individual item or break down by Use Areas (See Item List On Back Of This Form)</i>	Quantity	Unit of Measure	Component Costs	Estimated Total Item Cost
C <input checked="checked" type="checkbox"/>	Mountain Stone Gravel	350	loads	\$160.20	\$56,070.00
F <input checked="checked" type="checkbox"/>	Equipment Truck x 2	16	days	\$1,200.00	\$19,200.00
F <input checked="checked" type="checkbox"/>	Labor x 2	16	days	\$1,009.60	\$16,153.60
TOTAL\$					

NOTE: For acquisition projects, complete the Acquisition Project Cost Estimate Section

Oconto County 2024-2025 Troute Rehab 2 Segments Aerial Map

Created by Monty Brink 3/27/2024

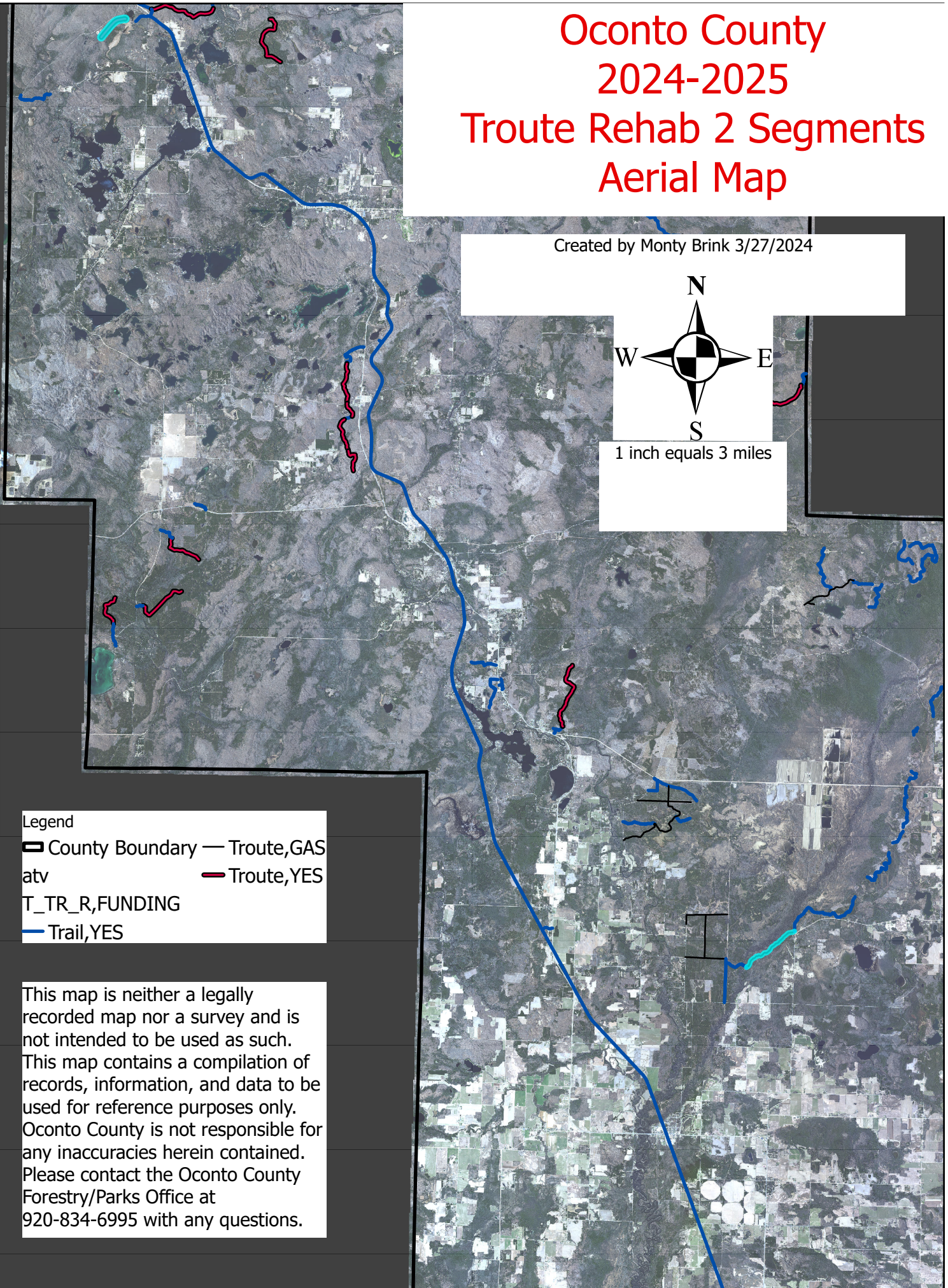


1 inch equals 3 miles

Legend

- County Boundary
- Troute,GAS atv
- Troute,YES
- T_TR_R,FUNDING
- Trail,YES

This map is neither a legally recorded map nor a survey and is not intended to be used as such. This map contains a compilation of records, information, and data to be used for reference purposes only. Oconto County is not responsible for any inaccuracies herein contained. Please contact the Oconto County Forestry/Parks Office at 920-834-6995 with any questions.





Troute Rehab Segments - Topo Map



Legend

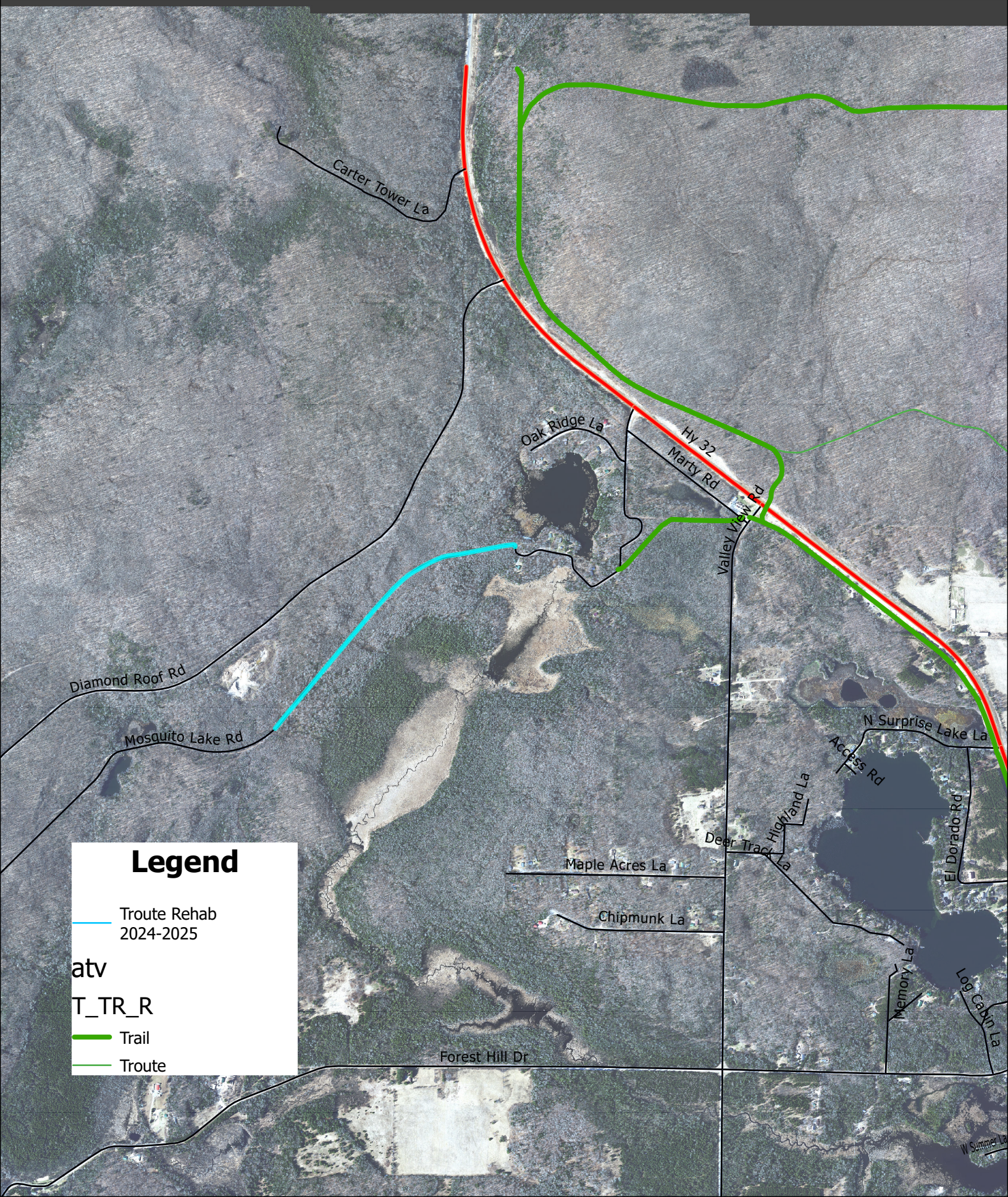
8.0 0 4.00 8.0 Miles

1:253,440

NAD_1983_HARN_Wisconsin_TM

DISCLAIMER: The information shown on these maps has been obtained from various sources, and are of varying age, reliability and resolution. These maps are not intended to be used for navigation, nor are these maps an authoritative source of information about legal land ownership or public access. No warranty, expressed or implied, is made regarding accuracy, applicability for a particular use, completeness, or legality of the information depicted on this map. For more information, see the DNR Legal Notices web page: <http://dnr.wi.gov/legal/>

Notes



Legend

Troute Rehab
2024-2025

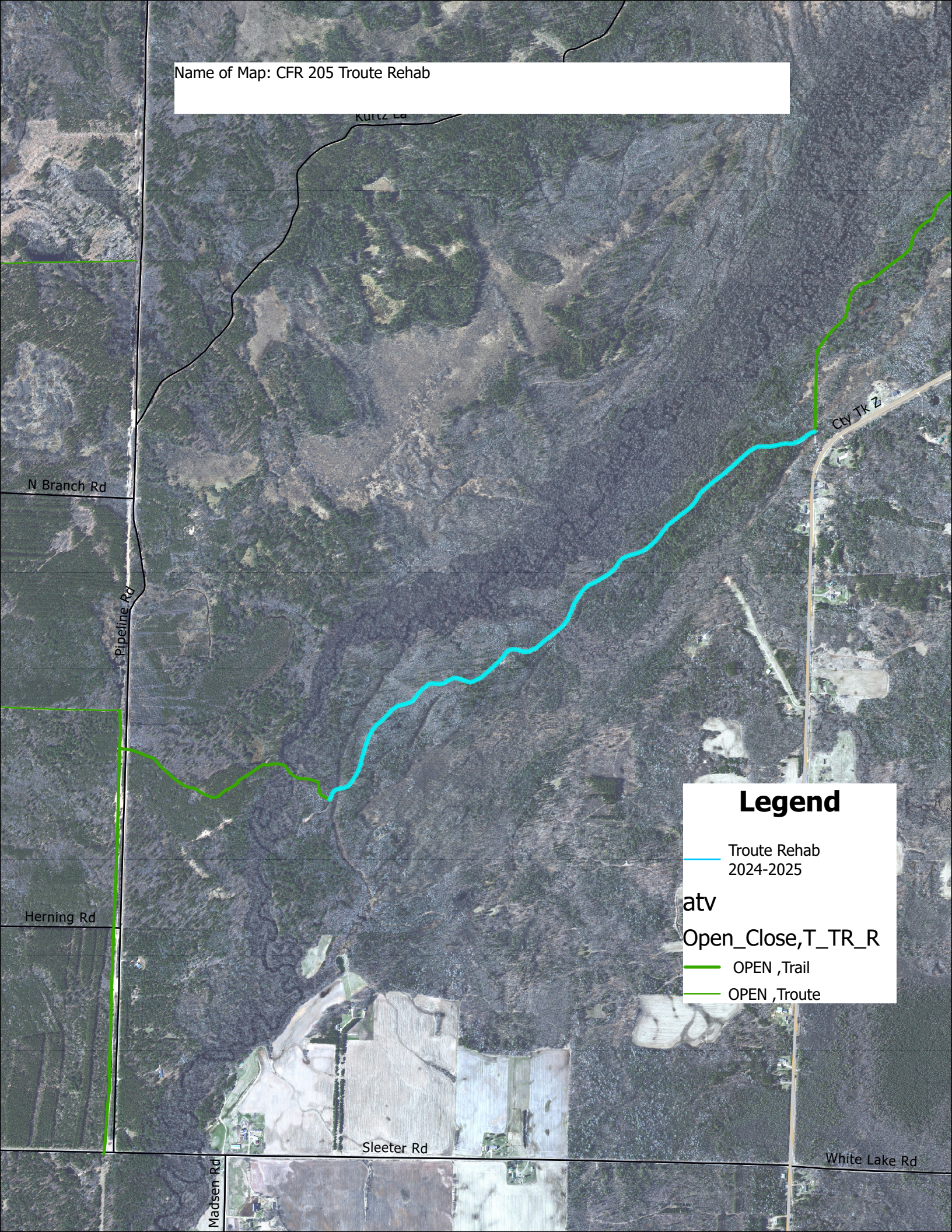
atv

T_TR_R

Trail

Troute

Name of Map: CFR 205 Troute Rehab



Legend

Troute Rehab
2024-2025

atv

Open_Close,T_TR_R

OPEN ,Trail

OPEN ,Troute