

#65 Burnett to Douglas New Winter Trail

State of Wisconsin  
Department of Natural Resources  
dnr.wi.gov

Motorized Recreation Grant Application

For: (choose all that apply)

Form 8700-159 (R 02/2024)

Due Date: April 15

ATV/UTV Trail Aid

Snowmobile Trail Aid

Notice: Completion of this form is required under Wisconsin Statutes 23.09(26) and 23.33. Failure to complete this form will result in denial of financial assistance. Personally identifiable information found on this form is not intended to be used for any other purpose. The Department of Natural Resources (DNR) may provide this information to requesters as required by Wisconsin's Public Records law {ss. 19.31 – 19.39, Wis. Stats.}.

Instructions: Applications may combine more than one source of funds. They may be submitted for consideration of traditional ATV, UTV, Snowmobile and Motorized Stewardship funding. Submit one copy of all forms and attachments. See Page 2 for necessary attachments. Send applications to your Community Services Specialist.

DNR Use Only	
Category	Number

Section 1: Applicant Information

Applicant / Organization Name Burnett County Forest & Parks			Check Recipient: Individual other than authorized individual to act on behalf of the applicant. <input checked="" type="checkbox"/> Select if the same as applicant.		
Individual Authorized to Act on Behalf of Applicant per Resolution Susan Tollander			Check Recipient Name (Name to Appear on Check) Susan Tollander		
Title Recreation Coordinator			Title Recreation Coordinator		
Address 8150 State Rd 70			Address 8150 State Rd 70		
City Siren	State WI	ZIP Code 54872	City Siren	State WI	ZIP Code 54872
Telephone Number (715) 349-2157		Email Address susan.tollander@burnettcountywi.gov			

Section 2: Project Information Required for all Projects

Project Title McGraw Lake Tavern Access Trail					Current Funded Miles	New Miles (if applicable) 1.2
County Burnett	Township 42 N	Range 15	Section 3	¼ ¼	¼	GPS Coordinates: Lat. 46.1505 Long. -92.23133

Project Description Summary

Burnett County requests maintenance funding for 1.2 miles of new winter ATV/UTV mileage for an access trail leading from state-funded Trail 9 in Douglas County to McGraw Lake Tavern. The trail is currently signed and being used, so we are requesting maintenance mileage only.

I certify that all maintenance land use agreements are on file.

Estimated Cost

Maintenance \$240.00	Acquisition	Insurance	Development	Bridge Rehab.	Trail Rehab.	Total Estimated Cost \$240.00
-------------------------	-------------	-----------	-------------	---------------	--------------	----------------------------------

Leave Blank – DNR Use Only

Applicant Certification









Printed Name of Authorized Official Susan Tollander	Official's Title Recreation Coordinator
--	--

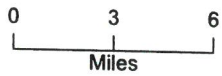

As the applicant's authorized official, I certify that, to the best of my knowledge, the information in this application is true and correct.

Susan Tollander  
Signature of Authorized Official

4/12/24  
Date Prepared

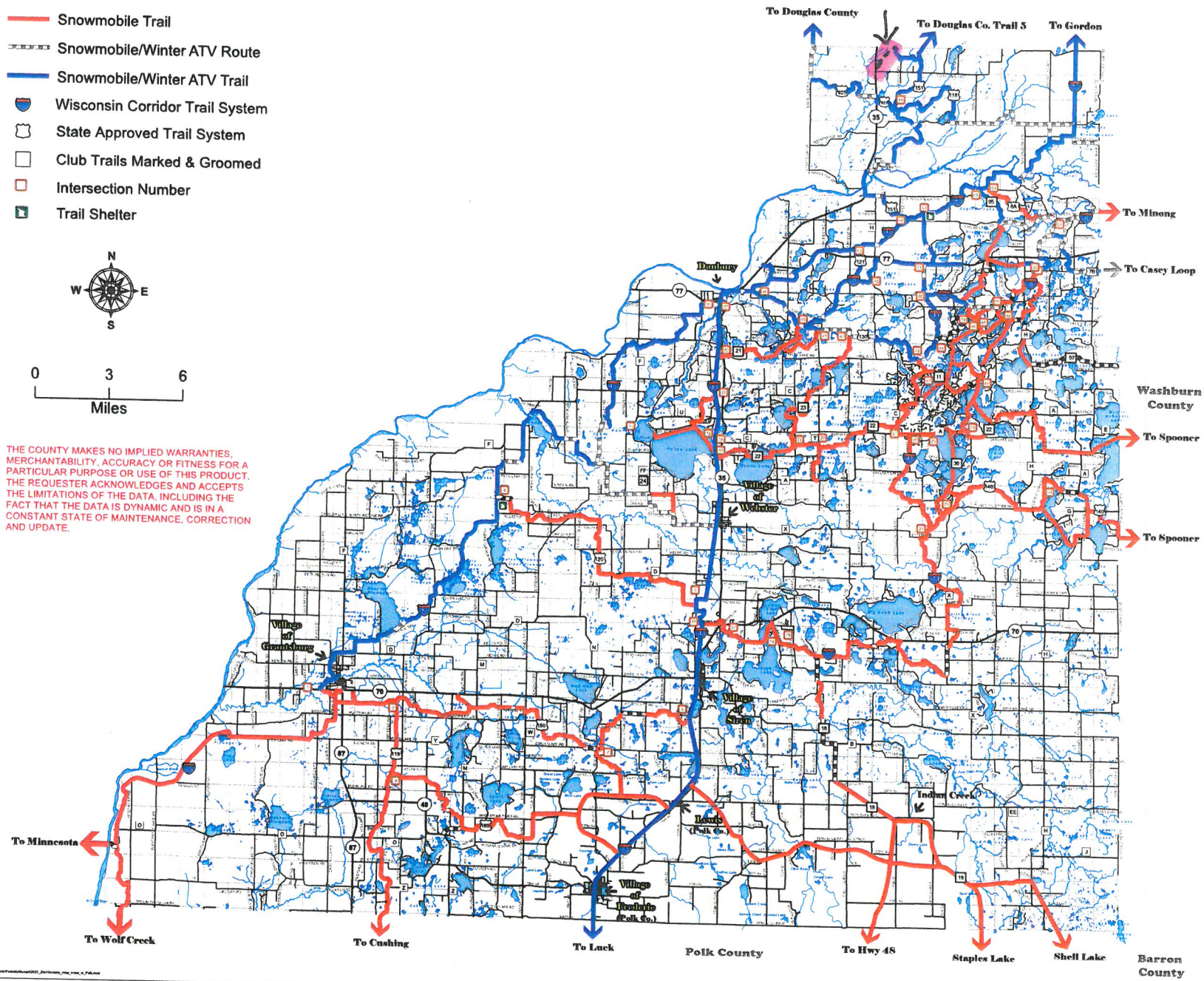
# Legend

-  Snowmobile Route
-  Snowmobile Trail
-  Snowmobile/Winter ATV Route
-  Snowmobile/Winter ATV Trail
-  Wisconsin Corridor Trail System
-  State Approved Trail System
-  Club Trails Marked & Groomed
-  Intersection Number
-  Trail Shelter




THE COUNTY MAKES NO IMPLIED WARRANTIES, MERCHANTABILITY, ACCURACY OR FITNESS FOR PARTICULAR PURPOSE OR USE OF THIS PRODUCT. THE REQUESTER ACKNOWLEDGES AND ACCEPTS THE LIMITATIONS OF THE DATA, INCLUDING THE FACT THAT THE DATA IS DYNAMIC AND IS IN A CONSTANT STATE OF MAINTENANCE, CORRECTION AND UPDATE.

# MLT Access Trail



© 2010 Washburn County Department of Public Works, Washburn, WI, USA

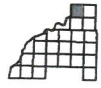
From the farms to  
the towns,  
and the suburbs  
to the cities -  
wherever you live -  
4-H grows!



Volunteer Today  
Inspire for a lifetime



4-H  
GROWS HERE



BLAINE (W)  
Aerial Map Page 91

Township 42N - Ranges 15W & 16W

Copyright © 2018 Mapping Solutions

