

Motorized Recreation Grant Application

For: (choose all that apply)

Form 8700-159 (R 04/22)

Page 1 of 5

Due Date: April 15

ATV/UTV Trail Aid

Snowmobile Trail Aid

Notice: Completion of this form is required under Wisconsin Statutes 23.09(26) and 23.33. Failure to complete this form will result in denial of financial assistance. Personally identifiable information found on this form is not intended to be used for any other purpose. The Department of Natural Resources (DNR) may provide this information to requesters as required by Wisconsin's Public Records law (ss. 19.31 – 19.39, Wis. Stats.).

Instructions: Applications may combine more than one source of funds. They may be submitted for consideration of traditional ATV, UTV, Snowmobile and Motorized Stewardship funding. Submit one copy of all forms and attachments. See Page 2 for necessary attachments. Send applications to your [Community Services Specialist](#).

DNR Use Only	
Category	Number

Section 1: Applicant Information

Applicant / Organization Name Vilas County Parks and Recreation			Check Recipient: Individual other than authorized individual to act on behalf of the applicant. <input checked="" type="checkbox"/> Select if the same as applicant.		
Individual Authorized to Act on Behalf of Applicant per Resolution Todd Bierman			Check Recipient Name (Name to Appear on Check) Todd Bierman		
Title Parks and Recreation Supervisor			Title Parks and Recreation Supervisor		
Address 330 Court Street			Address 330 Court Street		
City Eagle River	State WI	ZIP Code 54521	City Eagle River	State WI	ZIP Code 54521
Telephone Number (715) 479-5160		Email Address tobier@vilascountywi.gov			

Section 2: Project Information Required for all Projects

Project Title The 50 Foot Trail					Current Funded Miles 35.8	New Miles (if applicable) 0.75
County Vilas	Township 40 N	Range 8	Section 28	¼ ¼ NE	¼ NW	GPS Coordinates: Lat. _____ Long. _____

Project Description Summary

Vilas County is proposing to develop 0.75 miles of new funded summer ATV/UTV trail miles in St. Germain. The trail would connect a current funded trail to a town road. all town roads in St. Germain are open for Summer ATV/UTV travel and the ordinance is attached. The current trail is a club trail that has not been used in a few years. There are no developmental cost associated with this project. The St. Germain ATV Club will be doing this work and will be the ones to maintain this trail in the future.

I certify that all maintenance land use agreements are on file.

Estimated Cost


Maintenance \$750.00	Acquisition	Insurance	Development	Bridge Rehab.	Trail Rehab.	Total Estimated Cost \$750.00
-------------------------	-------------	-----------	-------------	---------------	--------------	----------------------------------

Leave Blank – DNR Use Only

Applicant Certification

Printed Name of Authorized Official Todd Bierman	Official's Title Vilas County Parks & Recreation Supervisor
---	--

As the applicant's authorized official, I certify that, to the best of my knowledge, the information in this application is true and correct.


 Signature of Authorized Official

4/8/2024
 Date Prepared

Appendix B – Required for Trail/Qualified Trout Rehab, Reroute, or Development

Trail Rehab Qualified Trout New Trail Trail Reroute (Mandatory or Discretionary)

County	Township	Range	<input checked="" type="radio"/> E <input type="radio"/> W	Section	¼ ¼	¼	GPS Coordinates: Lat. Long.
Vilas	40 N	8		28	SW	NE	
Funded Trail Name or Number (SNARS if applicable)				Has this trail ever received development or rehabilitation funds in the past? <input type="radio"/> Yes <input checked="" type="radio"/> No Year: _____ \$ _____			

Trail is located on: <input type="radio"/> Private property <input checked="" type="radio"/> Public property	Length of Easement or Landowner Use Agreement Perpetual _____ years	Expiration Date
---	--	-----------------

Landowner Where Trail is Located Town of St. Germain	Telephone Number (715) 891-0699
---	------------------------------------

What other recreational trail uses are planned for this trail?

None

If there are other Recreational uses planned, how much of the trail development/rehab. cost will be paid for by other users?

None

How many miles would be affected if this project is not funded? 0	Will this result in closure of a trail? <input type="radio"/> Yes <input checked="" type="radio"/> No
--	--

Is this a critical section to the overall trail system? <input type="radio"/> Yes <input checked="" type="radio"/> No	Is there a reasonable alternative? No
--	--

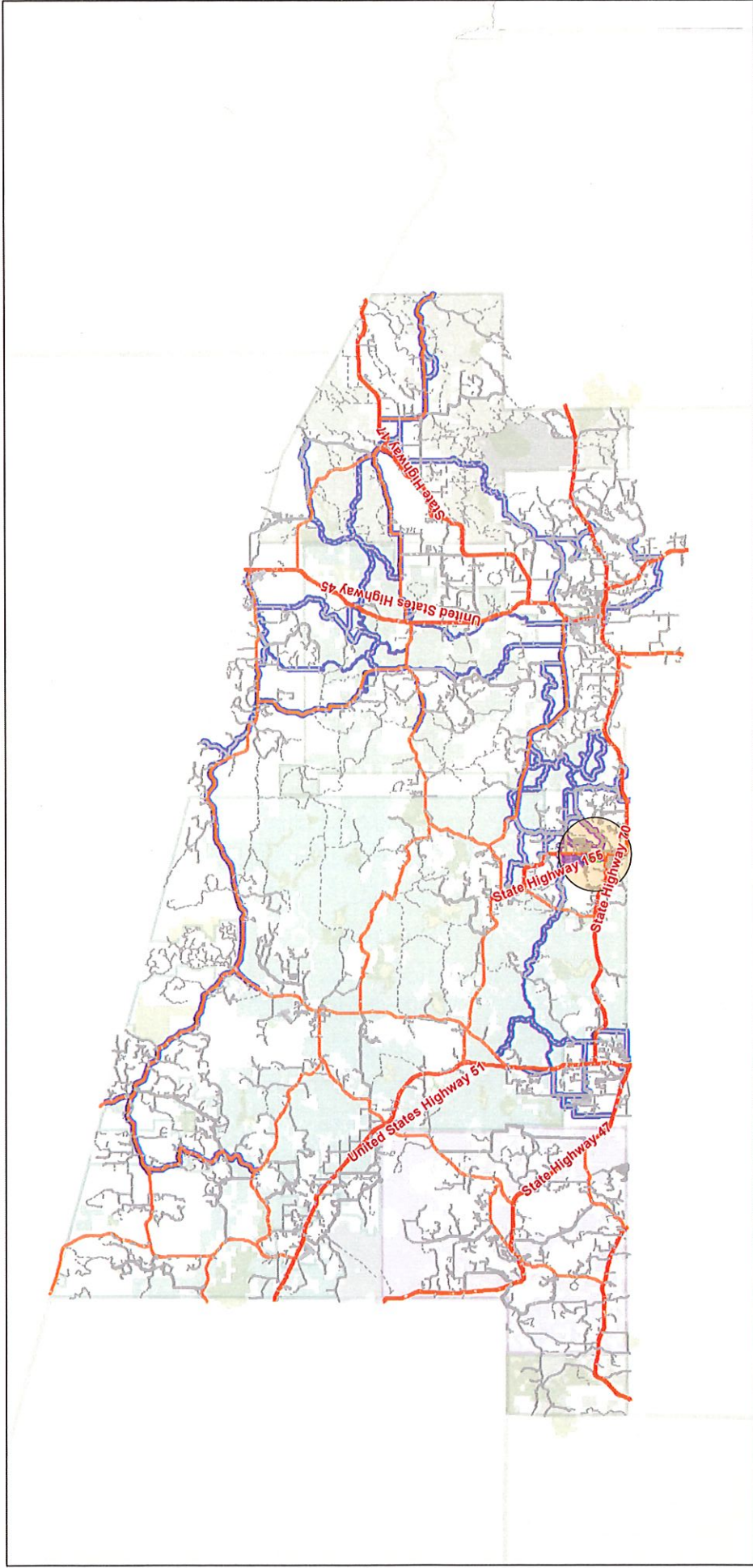
Does any section of this trail contain a bridge? <input type="radio"/> Yes <input checked="" type="radio"/> No	Will this bridge require rehabilitation now or in the next few years? <input type="radio"/> Yes <input type="radio"/> No	What is the weight of your puller & drag/grading equipment? lbs.
---	---	---

- Yes No Have you contacted your local [DNR Water Management Specialist \(WMS\)](#) regarding a permit?
- Yes No Is a permit needed? (Please provide any written correspondence from WMS.)
- Yes No Will this project be located near or cross any intermittent or perennial waterway? [Surface Water Data Viewer](#)
- Yes No Will this project be located near or cross any wetland?
- Yes No Will this project involve land disturbance – including clearing and grubbing – of 1 acre or more of land? (Less than 4/10th mile for a typical trail) [DNR Storm Water Contact List](#)

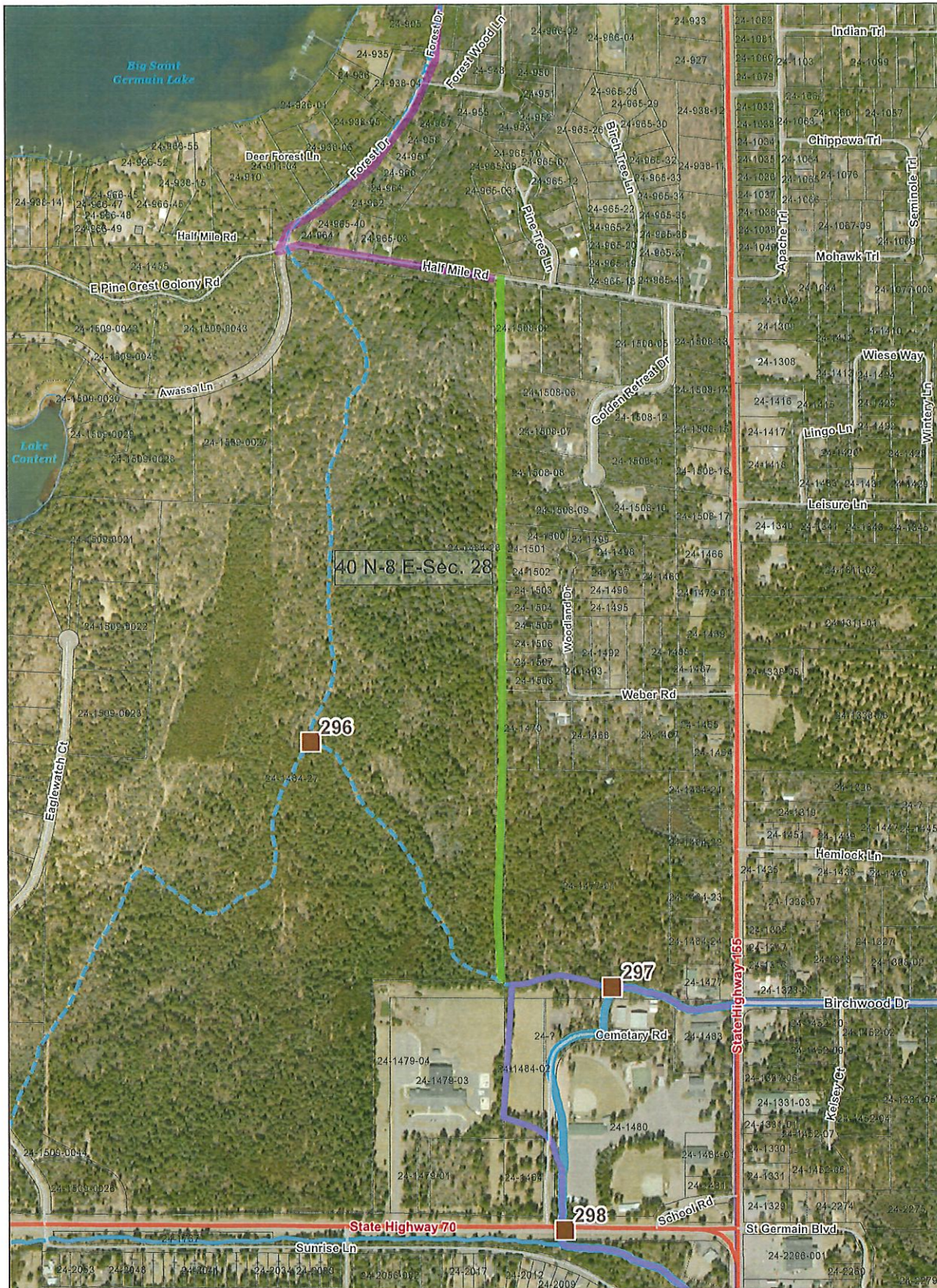
Trail Project Detailed Description

Vilas County is proposing to develop 0.75 miles of new funded summer ATV/UTV trail miles in St. Germain. The trail would connect a current funded trail to a town road. all town roads in St. Germain are open for Summer ATV/UTV travel and the ordinance is attached. The current trail is a club trail that has not been used in a few years. There are no developmental cost associated with this project. The St. Germain ATV Club will be doing this work and will be the ones to maintain this trail in the future.e.


Vilas County Summer ATV/UTV Trails/ 50 Foot Trail



50' Trail Aerial

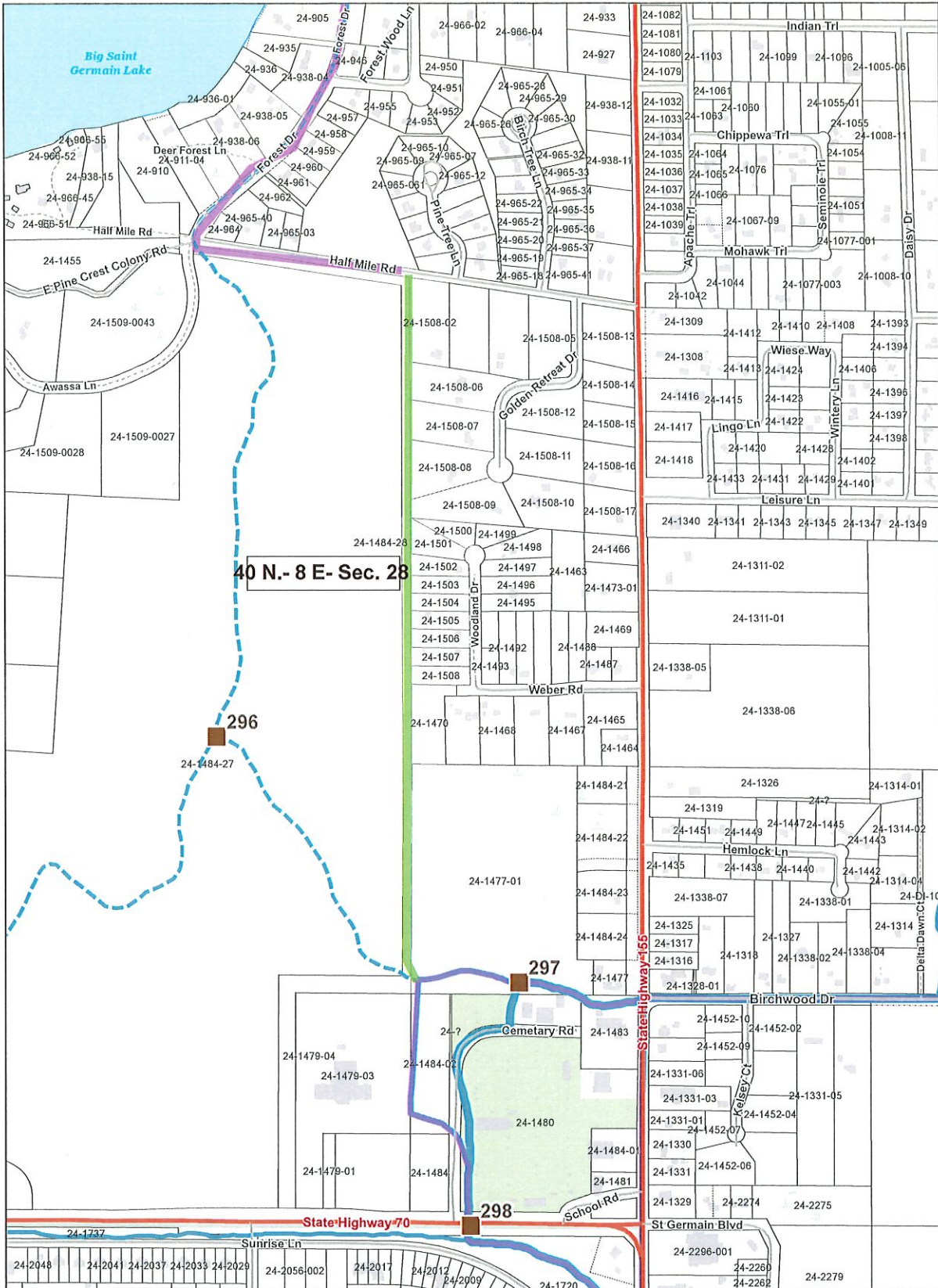


4/2/2024




Created by Vilas County Mapping Department
Vilas County Land Information Department

50' Trail Plat

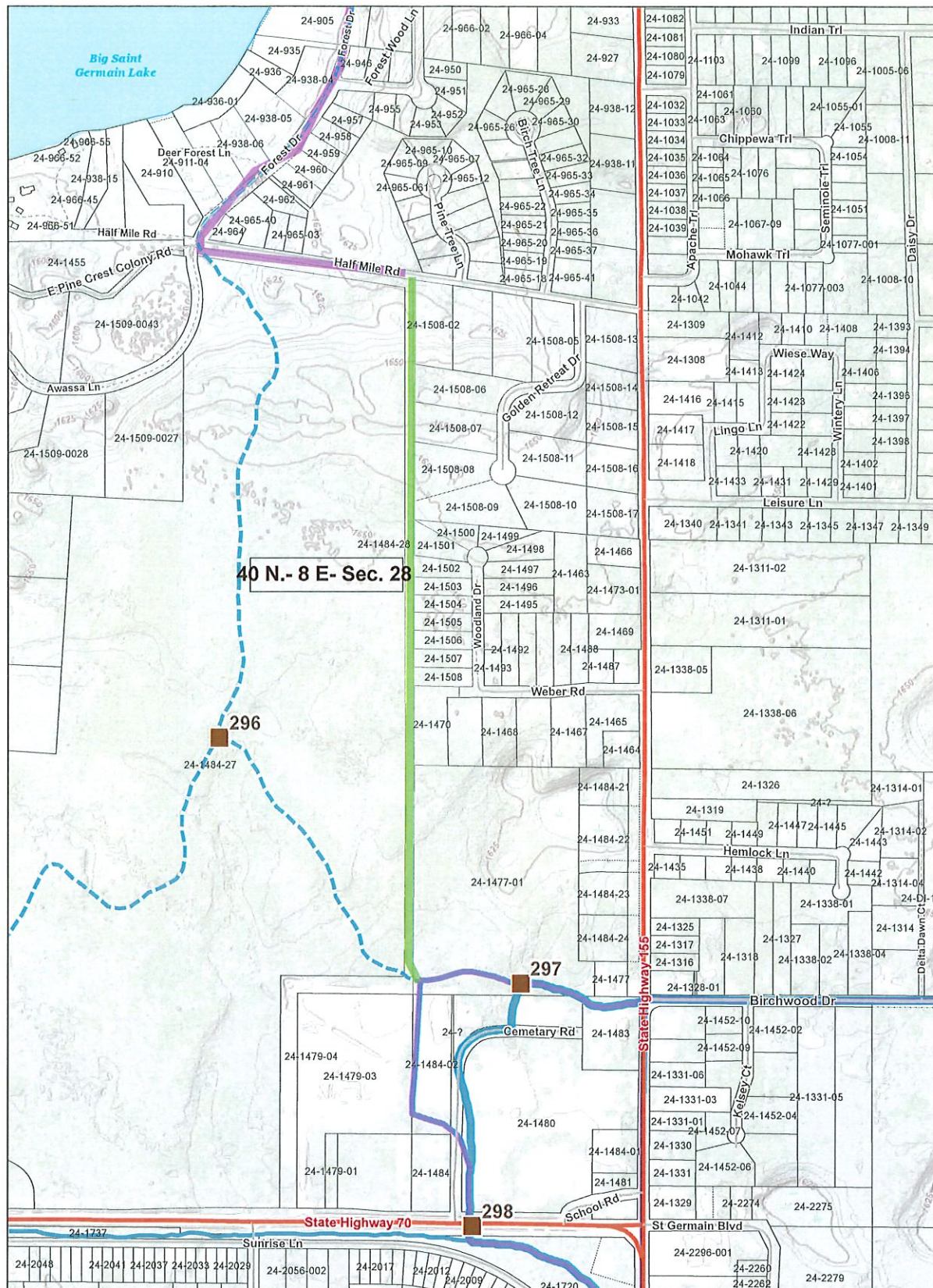


4/2/2024




Created by Vilas County Mapping Department
Vilas County Land Information

50' trail Topo



4/2/2024



Created by Vilas County Mapping Department