

A-53 Douglas New Troute

State of Wisconsin
 Department of Natural Resources
dnr.wi.gov

Motorized Recreation Grant Application

For: (choose all that apply)

Form 8700-159 (R 02/2024)

Page 1 of 5

Due Date: April 15

- ATV/UTV Trail Aid
 Snowmobile Trail Aid

Notice: Completion of this form is required under Wisconsin Statutes 23.09(26) and 23.33. Failure to complete this form will result in denial of financial assistance. Personally identifiable information found on this form is not intended to be used for any other purpose. The Department of Natural Resources (DNR) may provide this information to requesters as required by Wisconsin's Public Records law {ss. 19.31 – 19.39, Wis. Stats.}.

Instructions: Applications may combine more than one source of funds. They may be submitted for consideration of traditional ATV, UTV, Snowmobile and Motorized Stewardship funding. Submit one copy of all forms and attachments. See Page 2 for necessary attachments. Send applications to your [Community Services Specialist](#).

DNR Use Only	
Category	Number

Section 1: Applicant Information

Applicant / Organization Name				Check Recipient: Individual other than authorized individual to act on behalf of the applicant. <input checked="" type="checkbox"/> Select if the same as applicant.			
Douglas County Forestry							
Individual Authorized to Act on Behalf of Applicant per Resolution				Check Recipient Name (Name to Appear on Check)			
Clint Meyer				Clint Meyer			
Title				Title			
Park and Recreation Supervisor				Park and Recreation Supervisor			
Address				Address			
PO Box 211				PO Box 211			
City		State	ZIP Code	City		State	ZIP Code
Solon Springs		WI	54873	Solon Springs		WI	54873
Telephone Number			Email Address				
(715) 378-2219			clint.meyer@douglascountywi.gov				

Section 2: Project Information Required for all Projects

Project Title					Current Funded Miles	New Miles (if applicable)
Douglas County Trail 41summer new miles 2025-2026					108.3	7.2 miles
County	Township	Range	Section	¼ ¼	¼	GPS Coordinates:
Douglas	43 N	12 <input type="radio"/> E <input checked="" type="radio"/> W	4	UN	UN	Lat. _____ Long. _____

Project Description Summary

New Summer ATV/UTV Troute Funding Request #2

Douglas County Proposes to add 3.2 miles (\$1,600.00) of Troute to 4 Miles (\$4,000.00) of funded Trail, which is a County Forest Gas Tax Road, to our trail network. This trail provides access to fuel and food. On the East end the trail connects to the Wild Rivers Trail and on the west end it connects to trails 3 and 41.

The maintenance will include: Mowing, Grading, Brushing, Sign Replacement, and Litter Clean Up.

I certify that all maintenance land use agreements are on file.


Estimated Cost

Maintenance	Acquisition	Insurance	Development	Bridge Rehab.	Trail Rehab.	Total Estimated Cost
\$1,600.00						\$1,600.00
Leave Blank – DNR Use Only						

Applicant Certification

Printed Name of Authorized Official	Official's Title
Clint Meyer	Park and Recreation Supervisor

As the applicant's authorized official, I certify that, to the best of my knowledge, the information in this application is true and correct.


 Signature of Authorized Official

4-15-2026
 Date Prepared

Checklist for Maintenance and Projects		
<input type="checkbox"/>	<input checked="" type="checkbox"/>	
<input type="checkbox"/>	<input type="checkbox"/>	Project is on public land and I will be applying for RTP funds for this project. \$
<input type="checkbox"/>	<input type="checkbox"/>	Land Acquisition – consult your Regional Grant Specialist for required procedures
Maintenance		
<input type="checkbox"/>	<input checked="" type="checkbox"/>	Current trail map identifying funded/unfunded miles.
<input type="checkbox"/>	<input checked="" type="checkbox"/>	Troutes – identify gas tax or no gas tax
Bridge Rehab/Replace/New, Re-Route w/bridge – Must complete Appendix A		
<input type="checkbox"/>	<input type="checkbox"/>	Quality photos showing need for rehabilitation (no snow photos)
<input type="checkbox"/>	<input type="checkbox"/>	County wide trail map showing bridge location on the funded trail
<input type="checkbox"/>	<input type="checkbox"/>	Aerial, wetland, topo, and plat maps showing bridge location with trails overlaid
<input type="checkbox"/>	<input type="checkbox"/>	Detailed construction plans (show length, width, rail height and approaches)
<input type="checkbox"/>	<input type="checkbox"/>	
<input type="checkbox"/>	<input type="checkbox"/>	Reroute - trail map showing old trail and proposed new trail with bridge location
<input type="checkbox"/>	<input type="checkbox"/>	
<input type="checkbox"/>	<input type="checkbox"/>	
<input type="checkbox"/>	<input type="checkbox"/>	Identify season - Summer, Winter, Year-Round (Winter include rules)
Trail Rehab/Qualified Route – Must complete Appendix B		
<input type="checkbox"/>	<input type="checkbox"/>	Quality photos showing need for rehabilitation
<input type="checkbox"/>	<input type="checkbox"/>	County wide trail map showing the segment proposed for rehabilitation on the funded trail
<input type="checkbox"/>	<input type="checkbox"/>	Aerial, wetland, topo, and plat maps with the trails overlaid
<input type="checkbox"/>	<input type="checkbox"/>	
<input type="checkbox"/>	<input type="checkbox"/>	Depth and location of gravel to be used
<input type="checkbox"/>	<input type="checkbox"/>	Identify season - Summer, Winter, Year-Round (Winter include rules)
New Miles – Must complete Appendix B if development funds are requested		
<input type="checkbox"/>	<input checked="" type="checkbox"/>	Current county trail map identifying all requested segments.
<input type="checkbox"/>	<input checked="" type="checkbox"/>	Aerial and topo site maps for each segment requested. Include Town-Range-Section.
<input type="checkbox"/>	<input type="checkbox"/>	
<input type="checkbox"/>	<input type="checkbox"/>	Construction plans for bridges or other structures. Include Appendix A
<input type="checkbox"/>	<input type="checkbox"/>	
<input type="checkbox"/>	<input checked="" type="checkbox"/>	Troutes – identify gas tax or no gas tax
<input type="checkbox"/>	<input checked="" type="checkbox"/>	Identify season - Summer, Winter, Year-Round (Winter include rules)
Intensive Use Area		
<input type="checkbox"/>	<input type="checkbox"/>	County, plat, wetland, topo maps showing project boundaries, trails, and elements
<input type="checkbox"/>	<input type="checkbox"/>	Site plans showing any existing facilities along with proposed new construction including trails, riding courses, bridges, culverts, shelters, parking lots and toilets
<input type="checkbox"/>	<input type="checkbox"/>	Preliminary construction plans for new trails, major grading, buildings, bridges, etc.
<input type="checkbox"/>	<input type="checkbox"/>	
New Support		
<input type="checkbox"/>	<input type="checkbox"/>	Campgrounds, shelter, etc. Please provide detailed information.
<input type="checkbox"/>	<input type="checkbox"/>	

ROLL CALL					
DIST	SUPERVISOR	Y	N	OTHER	
1	HULTSTROM				
2	BONG				
3	SLAY				
4	FENNESSEY				
5	BAKER				
6	H. HENDRICKSON				
7	GLAZMAN				
8	SKOWLUND				
9	JAQUES				
10	PETERSON				
11	M. CUMMINGS				
12	LEAR				
13	SANDOK BAKER				
14	LOHSE				
15	S. HENDRICKSON				
16	LUOSTARI				
17	LIEBAERT				
18	MOEN				
19	LONG				
20	SAPIK				
21	D. CUMMINGS				
TOTALS		YES	NO	ABSENT	ABSTAIN
ACTION					
ADOPTED	LOST	REFERRED	AMENDED	OTHER	
X					
LAST REVISED 8-21-2025					

**RESOLUTION #5-26
WDNR GRANT PROGRAMS PARTICIPATION AUTHORIZED
2026**

PRESENTED BY THE FOREST, PARKS & RECREATION COMMITTEE

WHEREAS, Douglas County is interested in maintaining, acquiring, insuring, or developing lands for public outdoor motorized trail use, and

WHEREAS, said public motorized trails are eligible for funds under Section 23.09(26) (snowmobile), Section 23.33 (all-terrain vehicle), and/or Section 23.335 (off-highway motorcycle) of the Wisconsin Statutes.

NOW, THEREFORE, BE IT RESOLVED that the Douglas County Board of Supervisors accept the recommendation of the Forest, Parks and Recreation Committee and hereby authorizes Douglas County's 2026 application for funds under Section 23.09(26), Section 23.33, and/or Section 23.335 of the Wisconsin Statutes, for such eligible maintenance, acquisition, insurance, rehabilitation, and/or development costs.

BE IT FURTHER RESOLVED that the Parks and Recreation Supervisor, Douglas County Forestry Department staff, or designee, be hereby authorized to act on behalf of Douglas County as signatory on all grant applications and related documents submitted to the State of Wisconsin Department of Natural Resources for any financial aid that may

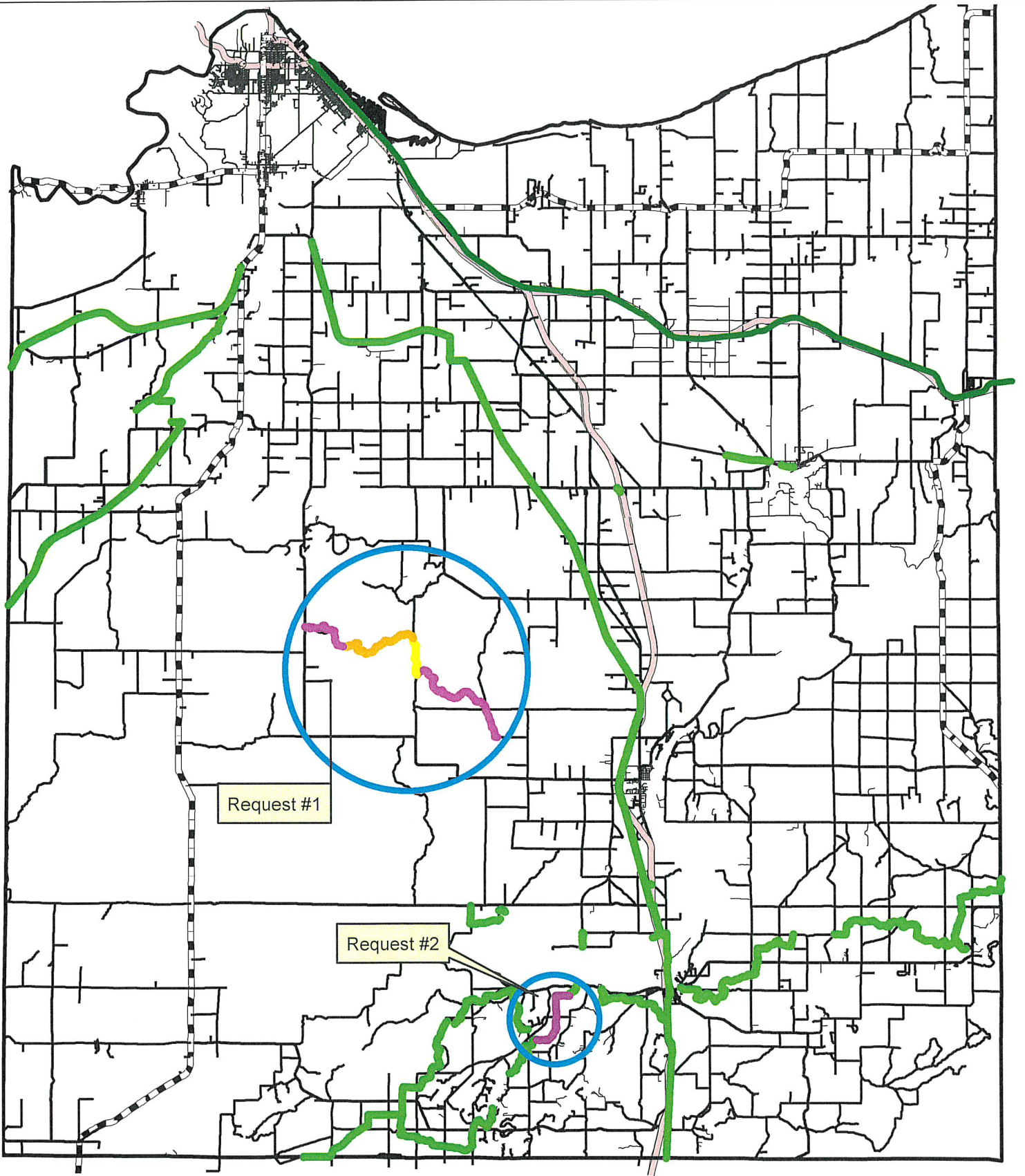
be available, and to take necessary action to undertake, direct and complete any approved projects.

Dated this 15th day of January, 2026.





*Committee Action: Unanimous
Fiscal Note: No fiscal impact*

ACTION: Motion by S. Hendrickson, second Baker, to adopt. Motion carried.

2026-2027 Douglas County new summer trail and troute request.



Legend

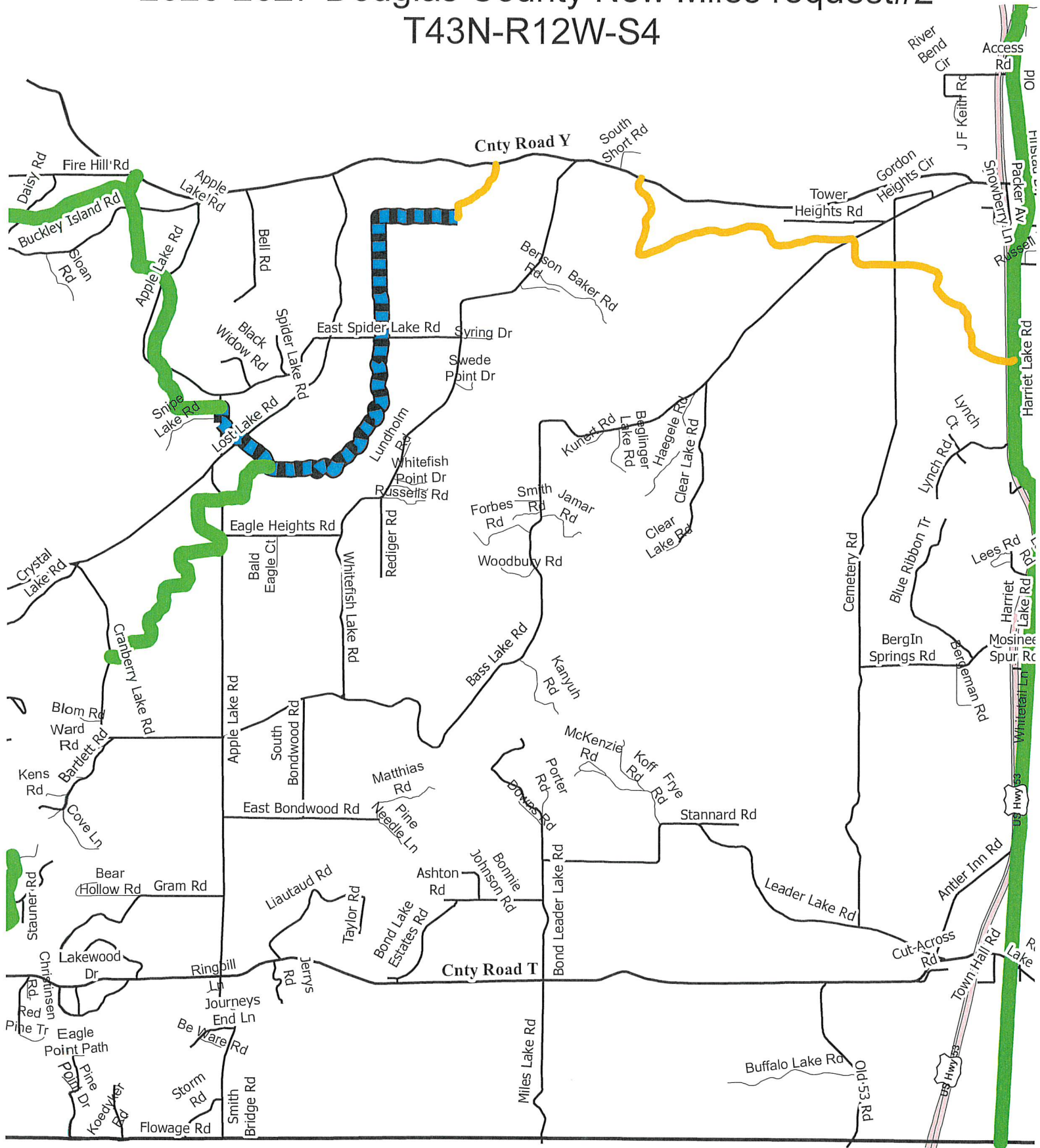
-  New Trail Request
-  CFR gas tax Troute Request
-  Town Road Route
-  Summer ATV Funded Trails



0 1.5 3 6 9 12 Miles

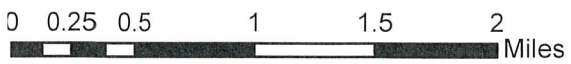
2026-2027 Douglas County New Miles request#2

T43N-R12W-S4



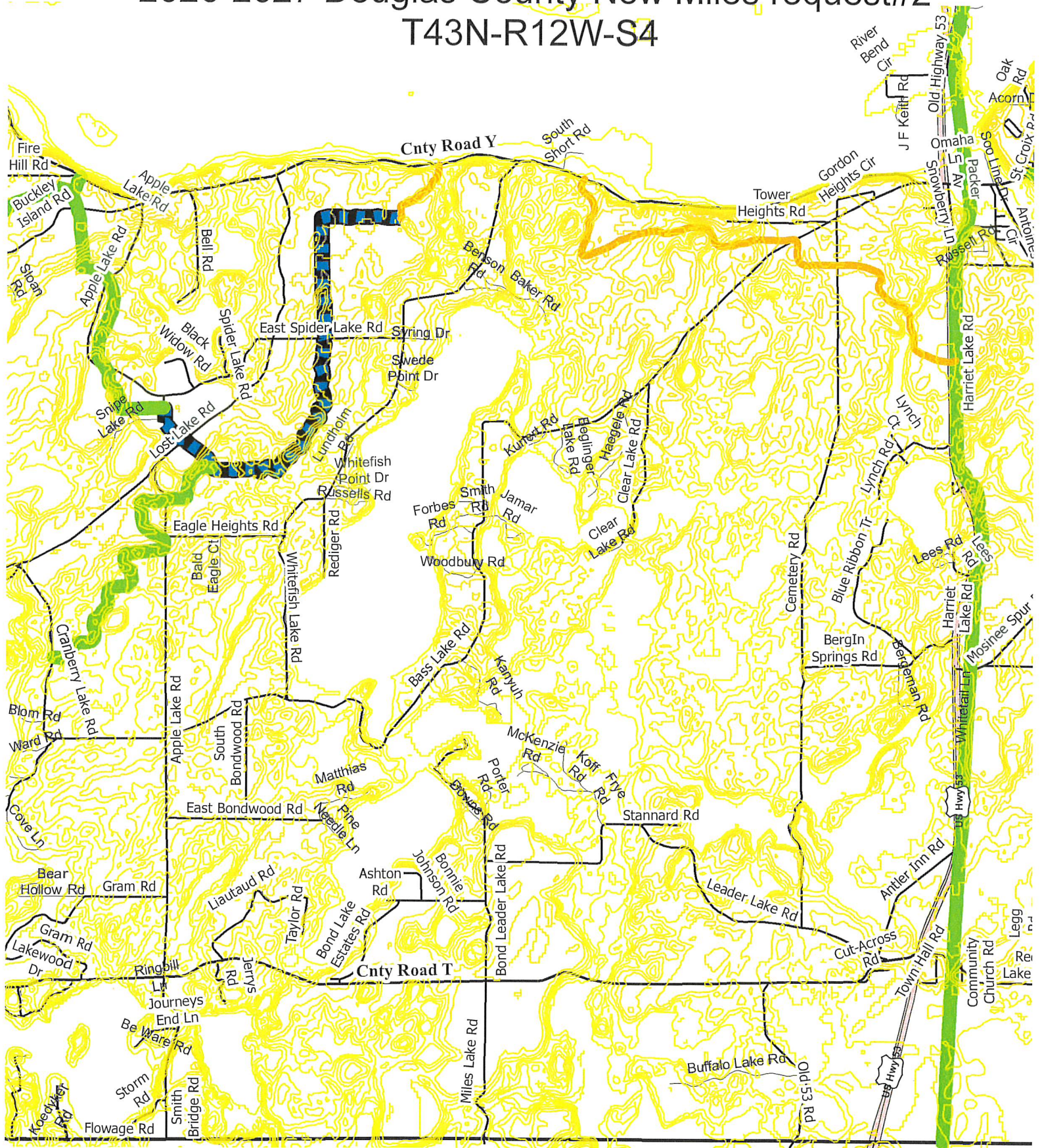
Legend

- Funded Trail 2025-2026
- Summer ATV Funded Trails
- Troute request



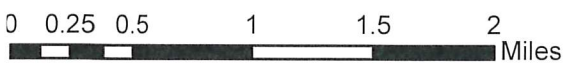
2026-2027 Douglas County New Miles request#2

T43N-R12W-S4



Legend

- Funded Trail 2025-26
- Summer ATV Funded Trails
- Troute request



2026-2027 Douglas County New Miles request#2



Legend

- Funded Trail 2025-26
- Summer ATV Funded Trails
- Troute request



0 0.25 0.5 1 1.5 2 Miles