

State of Wisconsin
Department of Natural Resources
dnr.wi.gov

Motorized Recreation Grant Application**For:** (choose all that apply)

Form 8700-159 (R 04/22)

Page 1 of 5

☒ ATV/UTV Trail Aid☐ Snowmobile Trail Aid**Due Date: April 15**

Notice: Completion of this form is required under Wisconsin Statutes 23.09(26) and 23.33. Failure to complete this form will result in denial of financial assistance. Personally identifiable information found on this form is not intended to be used for any other purpose. The Department of Natural Resources (DNR) may provide this information to requesters as required by Wisconsin's Public Records law (ss. 19.31 – 19.39, Wis. Stats.).

Instructions: Applications may combine more than one source of funds. They may be submitted for consideration of traditional ATV, UTV, Snowmobile and Motorized Stewardship funding. Submit one copy of all forms and attachments. See Page 2 for necessary attachments. Send applications to your Community Services Specialist.

DNR Use Only	
Category	Number

Section 1: Applicant Information

Applicant / Organization Name Juneau County Land, Forestry & Parks			Check Recipient: Individual other than authorized individual to act on behalf of the applicant. <input type="checkbox"/> Select if the same as applicant.		
Individual Authorized to Act on Behalf of Applicant per Resolution Brian Loyd			Check Recipient Name (Name to Appear on Check) Juneau County Treasurer		
Title Land, Forestry and Parks Department Administrator			Title		
Address 650 Prairie Street			Address 650 Prairie Street		
City Mauston	State WI	ZIP Code 53948	City Mauston	State WI	ZIP Code 53948
Telephone Number (608) 847-9390		Email Address pfadm@juneaucountywi.gov			

Section 2: Project Information Required for all Projects

Project Title Juneau County Forest ATV/UTV Trail Development & Maintenance					Current Funded Miles 3	New Miles (if applicable) 2.1
County Juneau	Township 19 N	Range 4	Section 5	1/4 1/4 SW	1/4 NW	GPS Coordinates: Lat. 44.15 Long. -90.06

Project Description Summary

Juneau County is requesting grant approval to fund development of 2.1 miles of new in-woods joint ATV/UTV summer use trail. The trail would follow existing snowmobile trail and require approximately 300 ft of new trail clearing to connect to an existing forest road. Underlying soils are extremely loose and are comprised of highly erodible sand, therefore we are requesting funding to add a base layer of gravel material to provide for the ability to grade/reshape/restore the trail surface periodically.

One mile of this trail has been open for ATV/UTV use for 2 summer seasons providing a shakeout period to identify problem areas.

Trail Maintenance Funding at \$1000/mile x 2.1 miles = \$2100

12 ft Wide Trail Surface with 6" loose / 4" compacted gravel - Total estimate of 2100 cu-yd of gravel needed.

☒ I certify that all maintenance land use agreements are on file.

Estimated Cost

Maintenance	Acquisition	Insurance	Development	Bridge Rehab.	Trail Rehab.	Total Estimated Cost
\$2,100.00			\$128,345.78			\$130,445.78

Leave Blank – DNR Use Only

--	--	--	--	--	--	--

Applicant Certification

Printed Name of Authorized Official Brian Loyd	Official's Title Land, Forestry and Parks Department Administrator
---	---

As the applicant's authorized official, I certify that, to the best of my knowledge, the information in this application is true and correct.


Signature of Authorized Official

4/15/2025
Date Prepared

Appendix B – Required for Trail/Qualified Trout Rehab, Reroute, or Development

☐ Trail Rehab ☐ Qualified Trout ☒ New Trail ☐ Trail Reroute (Mandatory or Discretionary)

County Juneau	Township 19 N	Range 4	Section 5	¼ ¼ SW	¼ NW	GPS Coordinates: Lat. 44.15 Long. -90.06
Funded Trail Name or Number (SNARS if applicable) Juneau County Armenia ATV Trail				Has this trail ever received development or rehabilitation funds in the past? <input type="radio"/> Yes <input checked="" type="radio"/> No Year: _____ \$ _____		
Trail is located on: <input type="radio"/> Private property <input checked="" type="radio"/> Public property			Length of Easement or Landowner Use Agreement Public Property (Continued) _____ years		Expiration Date	
Landowner Where Trail is Located Juneau County Forest Land					Telephone Number (608) 847-9390	
What other recreational trail uses are planned for this trail? Trail mostly exists on existing funded snowmobile trail. If there are other Recreational uses planned, how much of the trail development/rehab. cost will be paid for by other users? Snowmobile trail maintenance funds replaced a large culvert on same trail segment in 2024.						
How many miles would be affected if this project is not funded? 2				Will this result in closure of a trail? <input checked="" type="radio"/> Yes <input type="radio"/> No		
Is this a critical section to the overall trail system? <input checked="" type="radio"/> Yes <input type="radio"/> No			Is there a reasonable alternative? All other ATV/UTV connections are road routes. If trail continues to deteriorate due to continued use without funding support, trail segment could close due to safety concerns.			
Does any section of this trail contain a bridge? <input type="radio"/> Yes <input checked="" type="radio"/> No		Will this bridge require rehabilitation now or in the next few years? <input type="radio"/> Yes <input checked="" type="radio"/> No		What is the weight of your puller & drag/grading equipment? lbs.		

- ☒ Yes ☐ No Have you contacted your local DNR Water Management Specialist (WMS) regarding a permit?
- ☐ Yes ☒ No Is a permit needed? (Please provide any written correspondence from WMS.)
- ☒ Yes ☐ No Will this project be located near or cross any intermittent or perennial waterway? Surface Water Data Viewer
- ☐ Yes ☒ No Will this project be located near or cross any wetland?
- ☐ Yes ☒ No Will this project involve land disturbance – including clearing and grubbing – of 1 acre or more of land? (Less than 4/10th mile for a typical trail) DNR Storm Water Contact List

Trail Project Detailed Description

Juneau County is requesting grant approval to fund development of 2.1 miles of new in-woods joint ATV/UTV summer use trail. The request for the new trail originated from discussions with the Petenwell ATV Club.

The majority of the trail follows existing snowmobile trail and would require approximately 300 ft of new trail clearing to connect to an existing forest road to reach a town road route. The trail underlying soils are extremely loose and are comprised of highly erodible sand. A majority of the trail surface (85%) would benefit from a base layer of gravel material to provide for the ability to grade/reshape/restore the trail surface periodically. Trail surface will be 12 ft wide. Gravel calculated at 6" loose / 4" compacted gravel - Total estimate of 2100 cu-yd of gravel. Distance to gravel quarries in northern Juneau County is a limitation resulting in higher than expected costs associated with trucking. A base layer is needed to save on maintenance costs already experienced on 1-mile segment of the trail already open to ATV/UTVs the past two summer seasons. Partial or prorated funding for development would help us towards the goal of keeping open the current 1-mile of trail and developing the 2-mile.

JOB SHEET

HIGHWAY DEPT

JUNEAU COUNTY HIGHWAY DEPT.

930 EAST STATE STREET

MAUSTON WI 53948

TO: PARKS AND FORESTRY

MATERIAL	QTY	UNIT PRICE	TOTAL
LIME STONE BASE	3326.4	\$ 9.00	\$ 29,937.60
TOTAL			\$ 29,937.60

EQUIPMENT & LABOR	QTY	UNIT PRICE	TOTAL
DOZER			\$ 9,345.00
ROLLER			\$ 4,374.80
GRADER			\$ 5,957.20
FORMAN			\$ 2,300.00
TOTAL			\$ 21,977.00

TRUCKING & LABOR	QTY	UNIT PRICE	TOTAL
TRUCKING			\$ 70,319.48
TOTAL			\$ 70,319.48

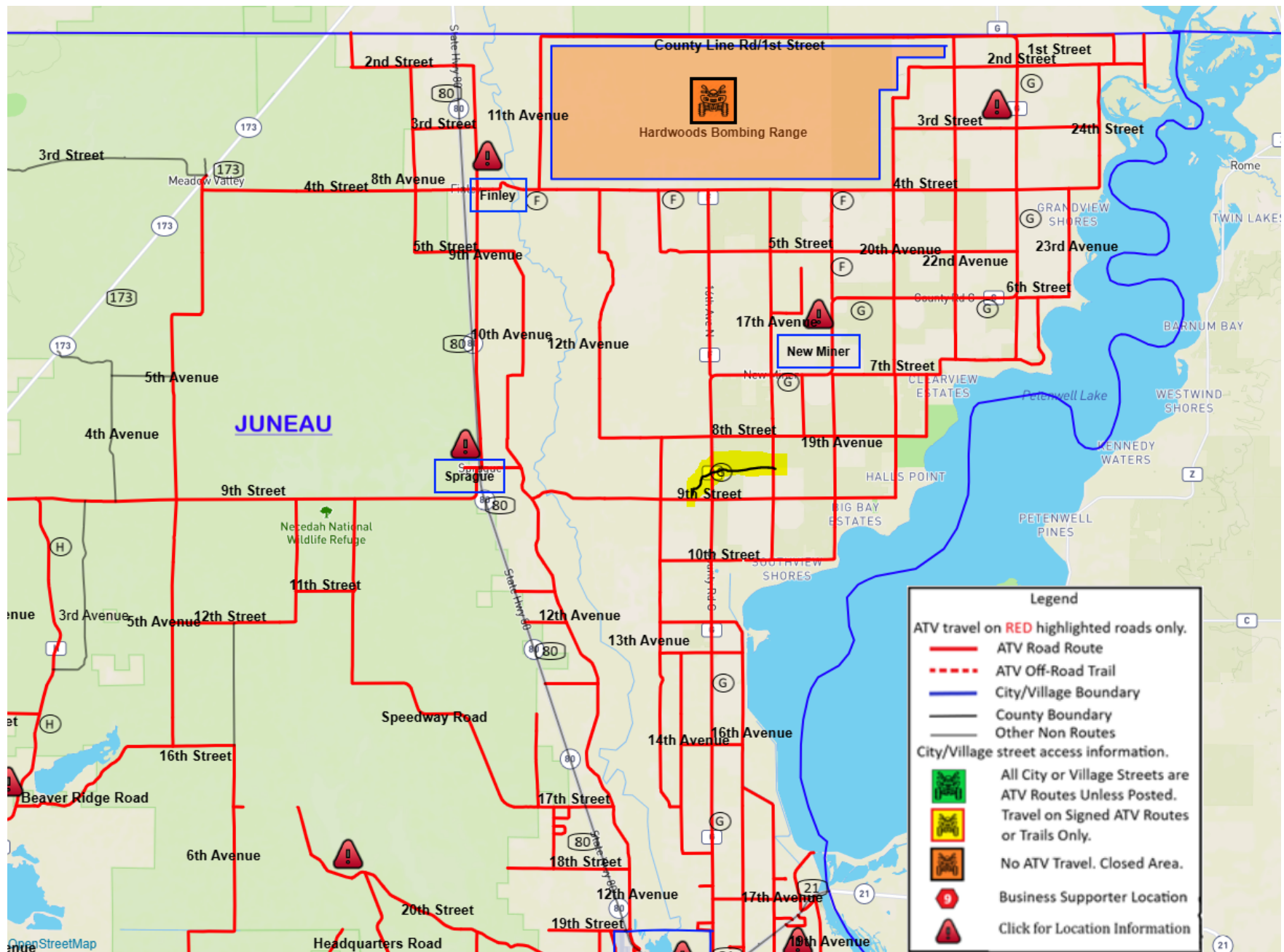
MISCELLANEOUS CHARGES		UNIT PRICE	TOTAL
SUB TOTAL			\$ 122,234.08
MOBILIZATION	5%		\$ 6,111.70
GRAND TOTAL			\$ 128,345.78

PREPARED BY:

Randy Wieland

DATE

4/1/2025



Juneau County
ATV/UTV Trail
Sec 5 & 6, T19N, R4E

AVE N

Searles
Prairie Ce

17TH AV

COUNTY RD G

CO RD G

6

5

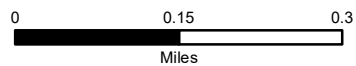
Zion Cem

9TH ST

CHUCK M

ATV

--- Unfunded - New Miles Request & Trail Development



Juneau County
ATV/UTV Trail
Sec 5 & 6, T19N, R4E

COUNTY RD G

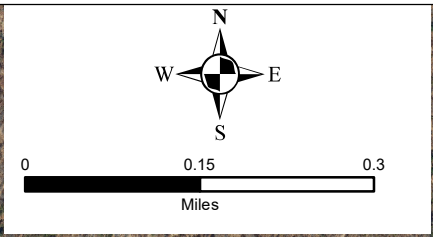
17TH AV

9TH ST

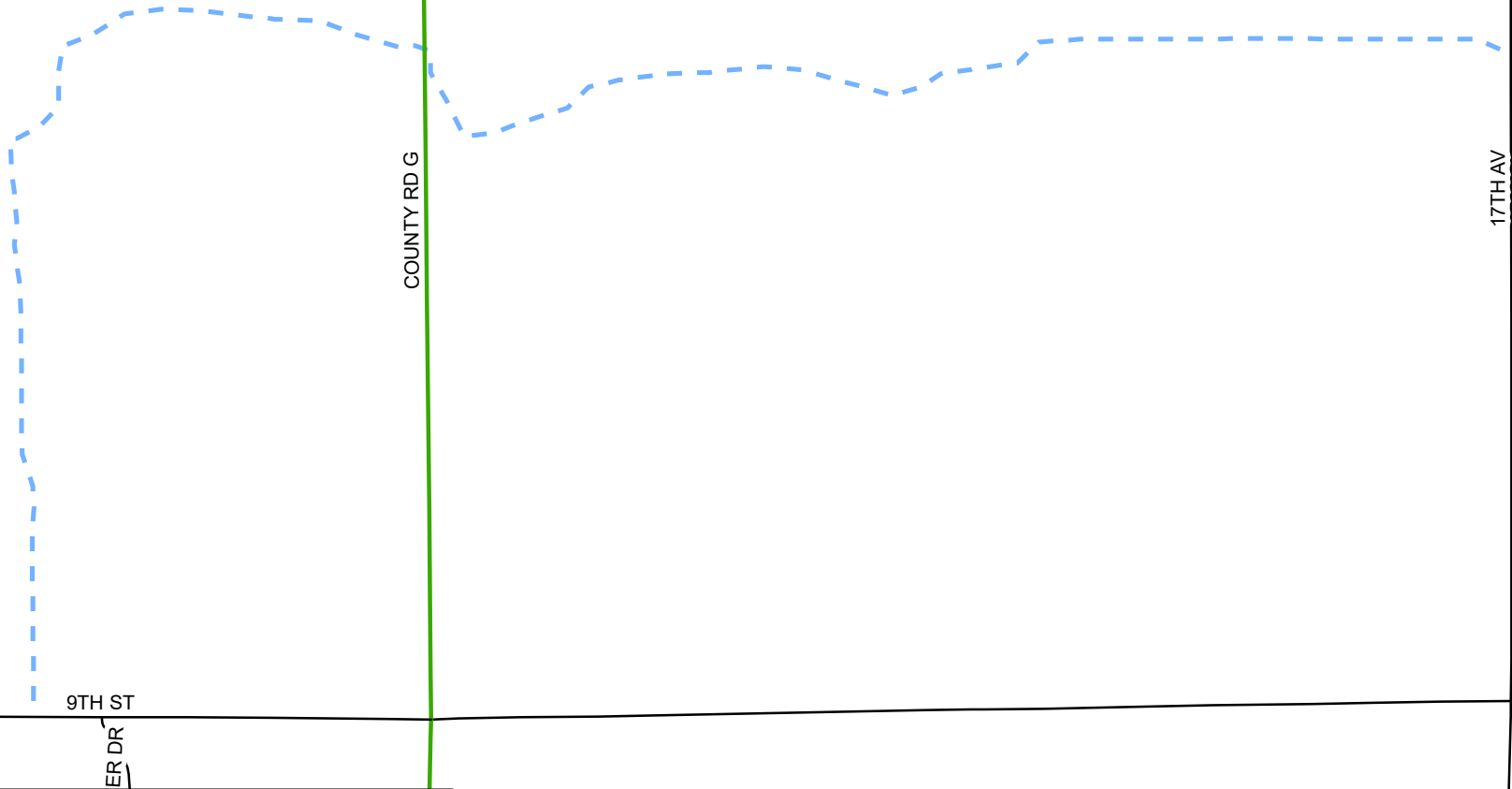
ER DR

ATV

— — — — — Unfunded - New Miles Request & Trail Development



Juneau County
ATV/UTV Trail
Sec 5 & 6, T19N, R4E



ATV

— — — — — Unfunded - New Miles Request & Trail Development