

**A-29 Sawyer Co Trail 9 Rehab**

State of Wisconsin  
 Department of Natural Resources  
[dnr.wi.gov](http://dnr.wi.gov)

**Motorized Recreation Grant Application**

**For:** (choose all that apply)

Form 8700-159 (R 02/2024)

Page 1 of 5

ATV/UTV Trail Aid

Snowmobile Trail Aid

**Due Date: April 15**

**Notice:** Completion of this form is required under Wisconsin Statutes 23.09(26) and 23.33. Failure to complete this form will result in denial of financial assistance. Personally identifiable information found on this form is not intended to be used for any other purpose. The Department of Natural Resources (DNR) may provide this information to requesters as required by Wisconsin's Public Records law {ss. 19.31 – 19.39, Wis. Stats.}.

**Instructions:** Applications may combine more than one source of funds. They may be submitted for consideration of traditional ATV, UTV, Snowmobile and Motorized Stewardship funding. Submit one copy of all forms and attachments. See Page 2 for necessary attachments. Send applications to your [Community Services Specialist](#).

DNR Use Only	
Category	Number

**Section 1: Applicant Information**

Applicant / Organization Name Sawyer County Forestry Department				Check Recipient: Individual other than authorized individual to act on behalf of the applicant. <input type="checkbox"/> Select if the same as applicant.			
Individual Authorized to Act on Behalf of Applicant per Resolution Greg Peterson				Check Recipient Name (Name to Appear on Check)			
Title Forest Administrator				Title			
Address 10610 Main Street, Suite 100				Address			
City Hayward	State WI	ZIP Code 54843		City	State	ZIP Code	
Telephone Number (715) 634-4846		Email Address greg.peterson@sawyercountygov.org					

**Section 2: Project Information Required for all Projects**

Project Title Trail 9 HPS to Pit Road					Current Funded Miles 1.0	New Miles (if applicable)	
County Sawyer	Township 41 N	Range 8	Section <input type="radio"/> E <input checked="" type="radio"/> W	¼ ¼	¼	GPS Coordinates: Lat. _____ Long. _____	

**Project Description Summary**

This application is for rehabilitation of 1.0 miles of summer ATV Trail 9 from Trail 15 to Pit Road. This portion of the trail currently has poor unworkable quality material on it. This makes it very difficult to maintain. This section of trail will have four inches of gravel 10 feet wide placed down and crowned.

I certify that all maintenance land use agreements are on file.

**Estimated Cost**

Maintenance	Acquisition	Insurance	Development	Bridge Rehab.	Trail Rehab.	Total Estimated Cost
					\$22,530.00	\$22,530.00
Leave Blank – DNR Use Only						

**Applicant Certification**

Printed Name of Authorized Official Greg Peterson	Official's Title Forest Administrator
--	--

As the applicant's authorized official, I certify that, to the best of my knowledge, the information in this application is true and correct.

  
 Signature of Authorized Official

4/13/26  
 Date Prepared

**Appendix B – Required for Trail/Qualified Troute Rehab, Reroute, or Development**

Trail Rehab     Qualified Troute     New Trail     Trail Reroute (Mandatory or Discretionary)

County	Township	Range	Section	¼ ¼	¼	GPS Coordinates: Lat. Long.
Sawyer	41 N	8	<input type="radio"/> E <input checked="" type="radio"/> W			

Funded Trail Name or Number (SNARS if applicable) Trail 9	Has this trail ever received development or rehabilitation funds in the past? <input type="radio"/> Yes <input checked="" type="radio"/> No    Year: _____ \$ _____
--	--

Trail is located on: <input type="radio"/> Private property <input checked="" type="radio"/> Public property	Length of Easement or Landowner Use Agreement years	Expiration Date
---	--	-----------------

Landowner Where Trail is Located WI DOT ROW on State Hwy 77	Telephone Number
--	------------------

What other recreational trail uses are planned for this trail?

This is a dual funded snowmobile/ATV trail.  
If there are other Recreational uses planned, how much of the trail development/rehab. cost will be paid for by other users?

None

How many miles would be affected if this project is not funded? 1	Will this result in closure of a trail? <input type="radio"/> Yes <input checked="" type="radio"/> No
--	--

Is this a critical section to the overall trail system? <input checked="" type="radio"/> Yes <input type="radio"/> No	Is there a reasonable alternative?
--	------------------------------------

Does any section of this trail contain a bridge? <input type="radio"/> Yes <input checked="" type="radio"/> No	Will this bridge require rehabilitation now or in the next few years? <input type="radio"/> Yes <input checked="" type="radio"/> No	What is the weight of your puller & drag/grading equipment? lbs.
---	--	---

- Yes     No    Have you contacted your local [DNR Water Management Specialist \(WMS\)](#) regarding a permit?
- Yes     No    Is a permit needed? (Please provide any written correspondence from WMS.)
- Yes     No    Will this project be located near or cross any intermittent or perennial waterway? [Surface Water Data Viewer](#)
- Yes     No    Will this project be located near or cross any wetland?
- Yes     No    Will this project involve land disturbance – including clearing and grubbing – of 1 acre or more of land? (Less than 4/10th mile for a typical trail) [DNR Storm Water Contact List](#)

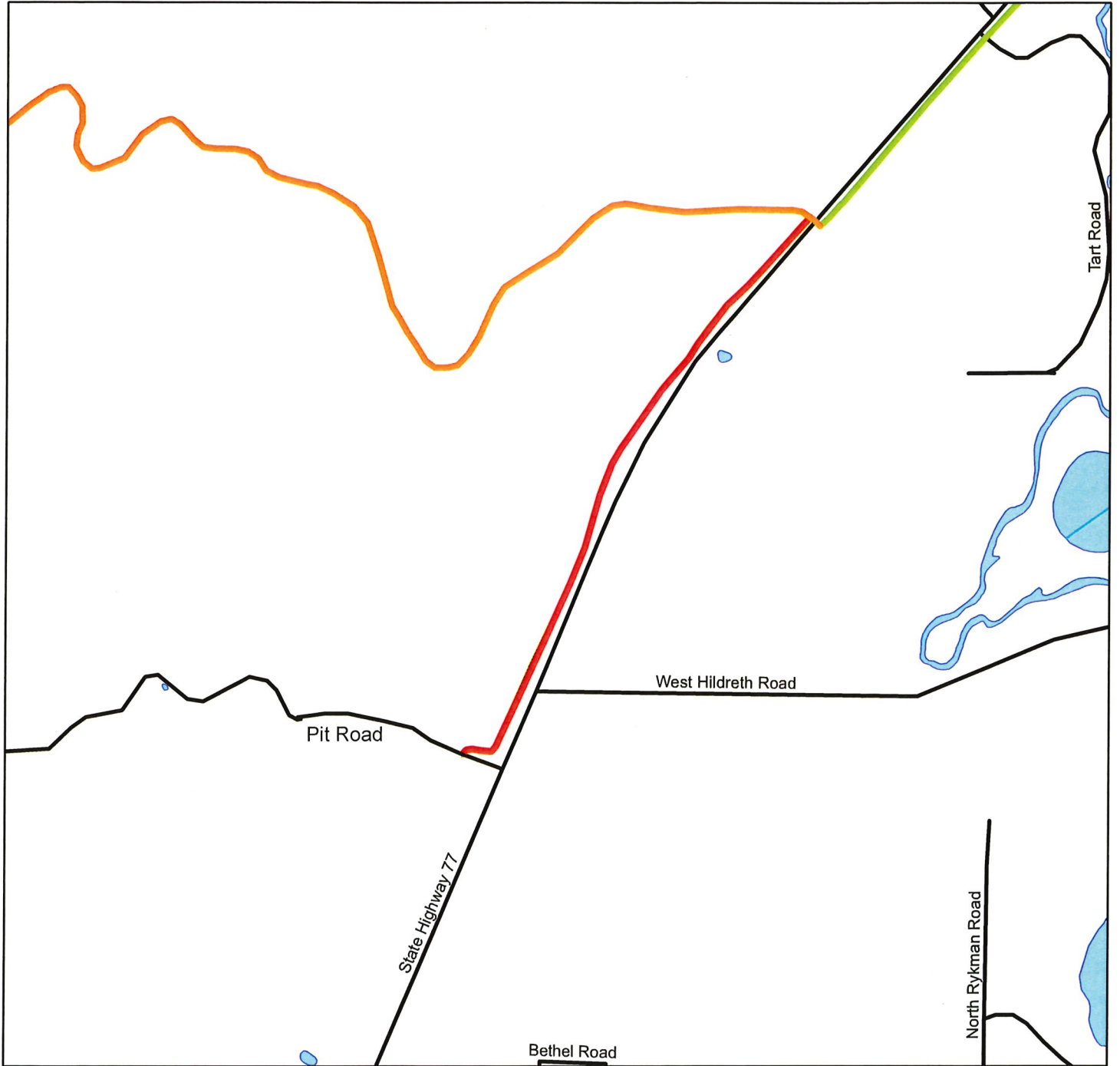
**Trail Project Detailed Description**

This application is for rehabilitation of 1.0 miles of summer ATV Trail 9 from Trail 15 to Pit Road. This portion of the trail currently has poor unworkable quality material on it. This makes it very difficult to maintain. This section of trail will have four inches of gravel 10 feet wide placed down and crowned.











Trail 9 Rehab HPS to Pit Road  
Sawyer County, WI  
T41N R8W

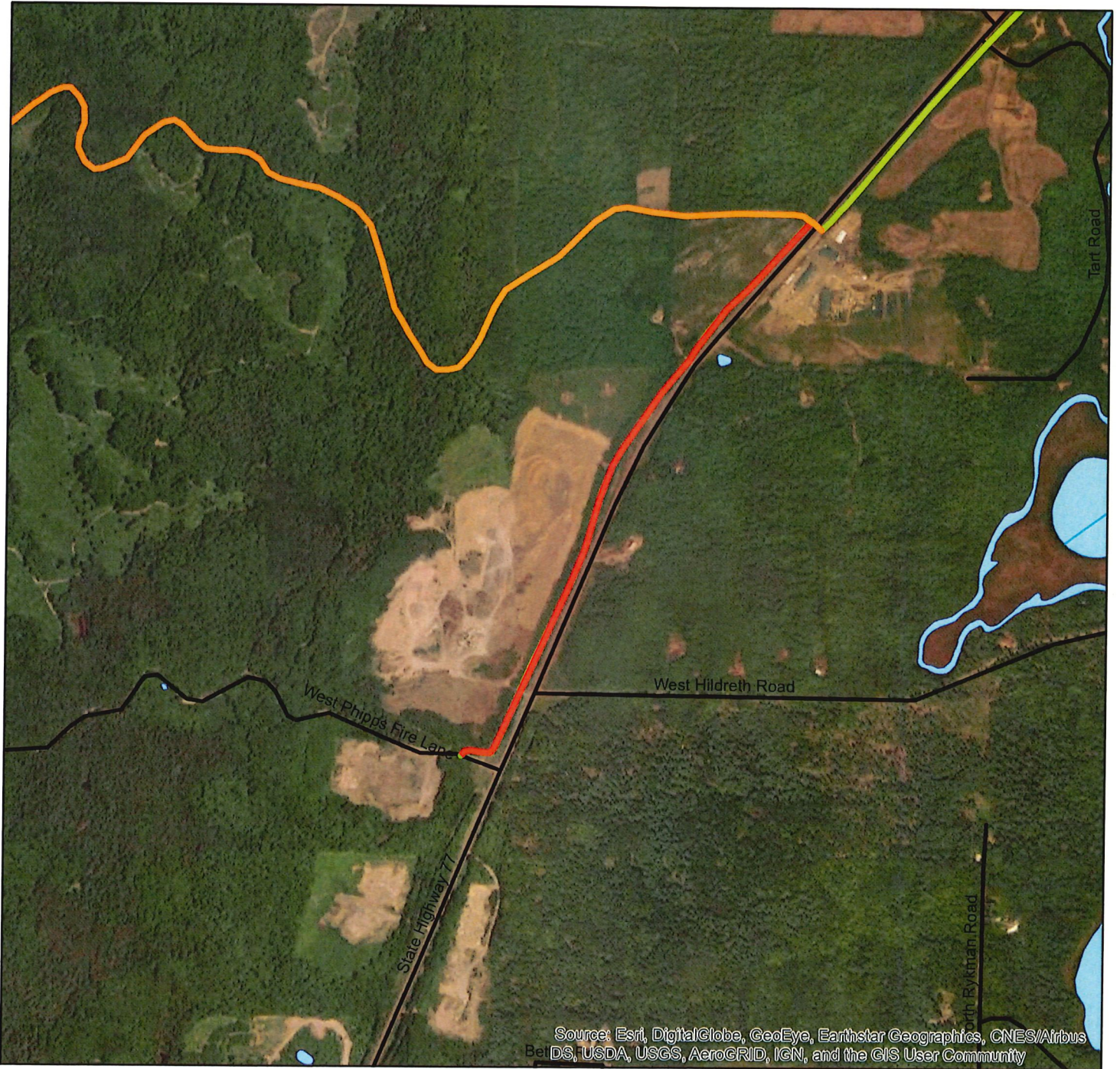


**Legend**

-  Rehab Section
-  ATV Trails
-  Roads
-  Rehab Section Completed




Trail 9 Rehab HPS to Pit Road  
Sawyer County, WI  
T41N R8W



**Legend**

- Rehab Section
- ATV Trails
- Roads
- Rehab Section Completed

0 0.1 0.2 0.4 Miles



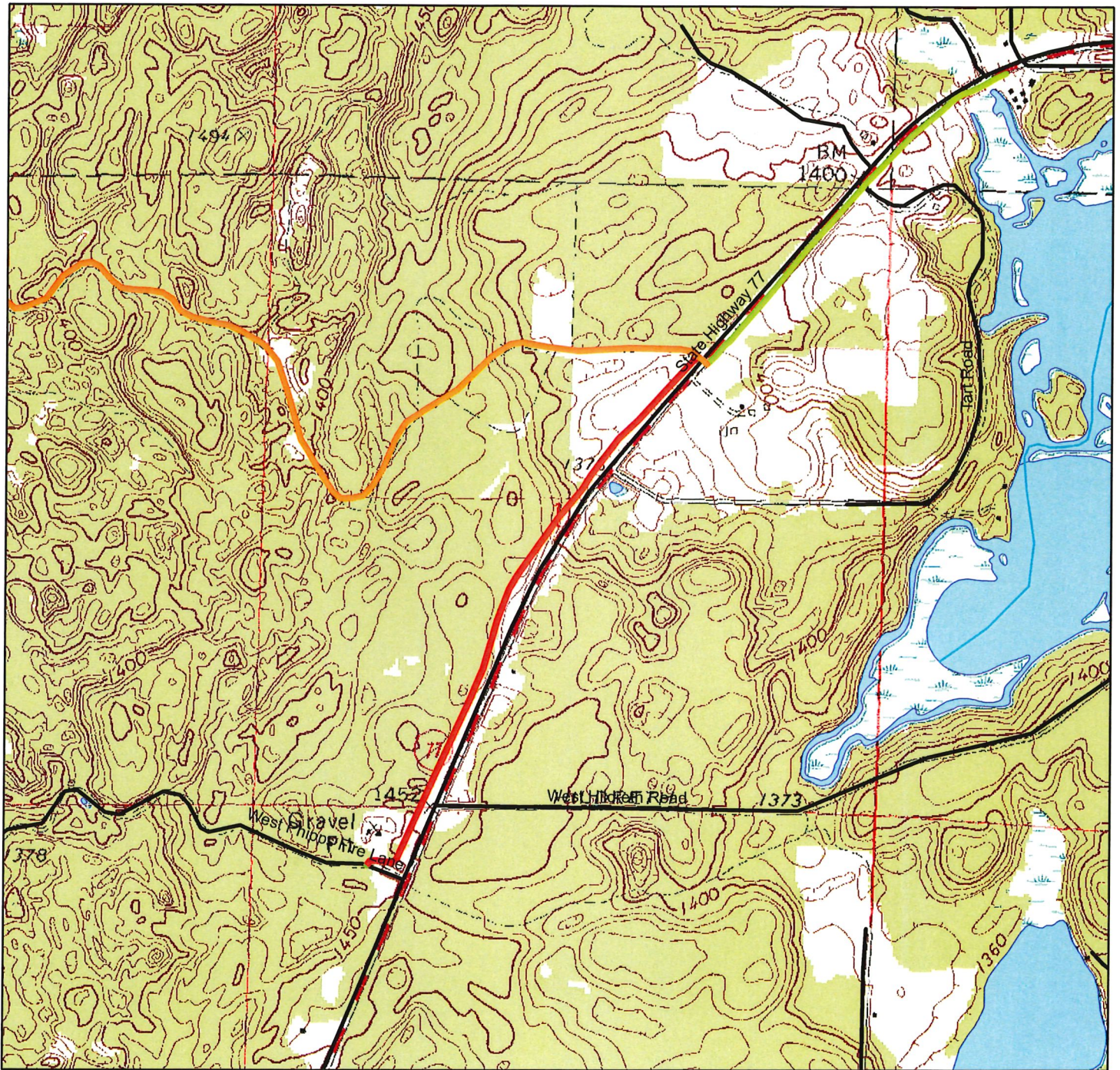


# Hayward, Lenroot & Round Lake Township 41N - Range 8W

Copyright © 2024 Mapping Solutions




Trail 9 Rehab HPS to Pit Road  
Sawyer County, WI  
T41N R8W



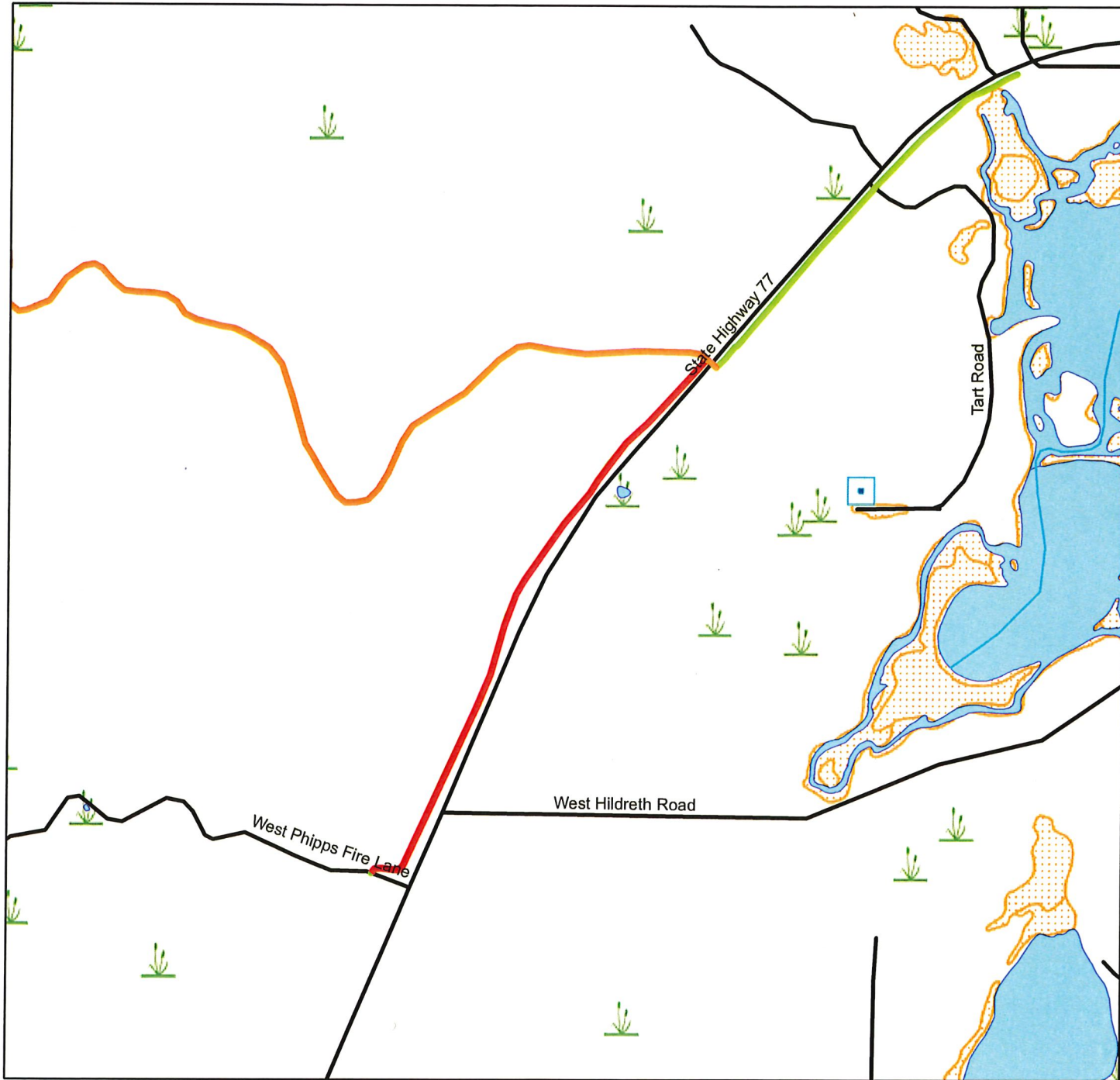
**Legend**

- Rehab Section
- ATV Trails
- Roads
- Rehab Section Completed

0 0.1 0.2 0.4 Miles



Trail 9 Rehab HPS to Pit Road  
Sawyer County, WI  
T41N R8W



**Legend**

- Roads
- Rehab Section
- Rehab Section Completed
- Wetland too small to delineate
- Wetland Class Areas

0 0.1 0.2 0.4 Miles

