

A-28 Sawyer Trail 5 Rehab

State of Wisconsin
 Department of Natural Resources
dnr.wi.gov

Motorized Recreation Grant Application

For: (choose all that apply)

Form 8700-159 (R 02/2024)

Page 1 of 5

Due Date: April 15

ATV/UTV Trail Aid

Snowmobile Trail Aid

Notice: Completion of this form is required under Wisconsin Statutes 23.09(26) and 23.33. Failure to complete this form will result in denial of financial assistance. Personally identifiable information found on this form is not intended to be used for any other purpose. The Department of Natural Resources (DNR) may provide this information to requesters as required by Wisconsin's Public Records law {ss. 19.31 – 19.39, Wis. Stats.}.

Instructions: Applications may combine more than one source of funds. They may be submitted for consideration of traditional ATV, UTV, Snowmobile and Motorized Stewardship funding. Submit one copy of all forms and attachments. See Page 2 for necessary attachments. Send applications to your [Community Services Specialist](#).

DNR Use Only	
Category	Number

Section 1: Applicant Information

Applicant / Organization Name Sawyer County Forestry Department				Check Recipient: Individual other than authorized individual to act on behalf of the applicant. <input type="checkbox"/> Select if the same as applicant.			
Individual Authorized to Act on Behalf of Applicant per Resolution Greg Peterson				Check Recipient Name (Name to Appear on Check)			
Title Forest Administrator				Title			
Address 10610 Main Street, Suite 100				Address			
City Hayward	State WI	ZIP Code 54843		City	State	ZIP Code	
Telephone Number (715) 634-4846		Email Address greg.peterson@sawyercountygov.org					

Section 2: Project Information Required for all Projects

Project Title Trail 5 Rehab N River Road - Cut Across						Current Funded Miles 6.0	New Miles (if applicable)
County Sawyer	Township 41 N	Range 6	Section <input type="radio"/> E <input checked="" type="radio"/> W	¼ ¼	¼	GPS Coordinates: Lat. _____ Long. _____	

Project Description Summary

This application is for rehabilitation of 6.0 miles of summer ATV Trail 5 from N Chippewa River Road to the cut across road. This portion of the trail currently has very poor quality/unworkable material on it and has poor drainage. It also contains areas with large rocks and water holes. This section of trail will be reshaped and have four inches of gravel 10 feet wide placed down and crowned.

I certify that all maintenance land use agreements are on file.

Estimated Cost

Maintenance	Acquisition	Insurance	Development	Bridge Rehab.	Trail Rehab.	Total Estimated Cost
					\$134,790.00	\$134,790.00

Leave Blank – DNR Use Only

Applicant Certification

Printed Name of Authorized Official Greg Peterson	Official's Title Forest Administrator
--	--

As the applicant's authorized official, I certify that, to the best of my knowledge, the information in this application is true and correct.


 Signature of Authorized Official

4/13/26
 Date Prepared

Appendix B – Required for Trail/Qualified Trout Rehab, Reroute, or Development

Trail Rehab Qualified Trout New Trail Trail Reroute (Mandatory or Discretionary)

County Sawyer	Township 41 N	Range 6	<input type="radio"/> E <input checked="" type="radio"/> W	Section	¼ ¼	¼	GPS Coordinates: Lat. Long.
------------------	------------------	------------	---	---------	-----	---	-----------------------------------

Funded Trail Name or Number (SNARS if applicable) Trail 5	Has this trail ever received development or rehabilitation funds in the past? <input type="radio"/> Yes <input checked="" type="radio"/> No Year: _____ \$ _____
--	--

Trail is located on: <input type="radio"/> Private property <input checked="" type="radio"/> Public property	Length of Easement or Landowner Use Agreement _____ years	Expiration Date
---	--	-----------------

Landowner Where Trail is Located Chequamegon National Forest	Telephone Number
---	------------------

What other recreational trail uses are planned for this trail?
This is a dual funded snowmobile/ATV trail.
If there are other Recreational uses planned, how much of the trail development/rehab. cost will be paid for by other users?
None



How many miles would be affected if this project is not funded? 6	Will this result in closure of a trail? <input type="radio"/> Yes <input checked="" type="radio"/> No
--	--

Is this a critical section to the overall trail system? <input checked="" type="radio"/> Yes <input type="radio"/> No	Is there a reasonable alternative? No
--	--

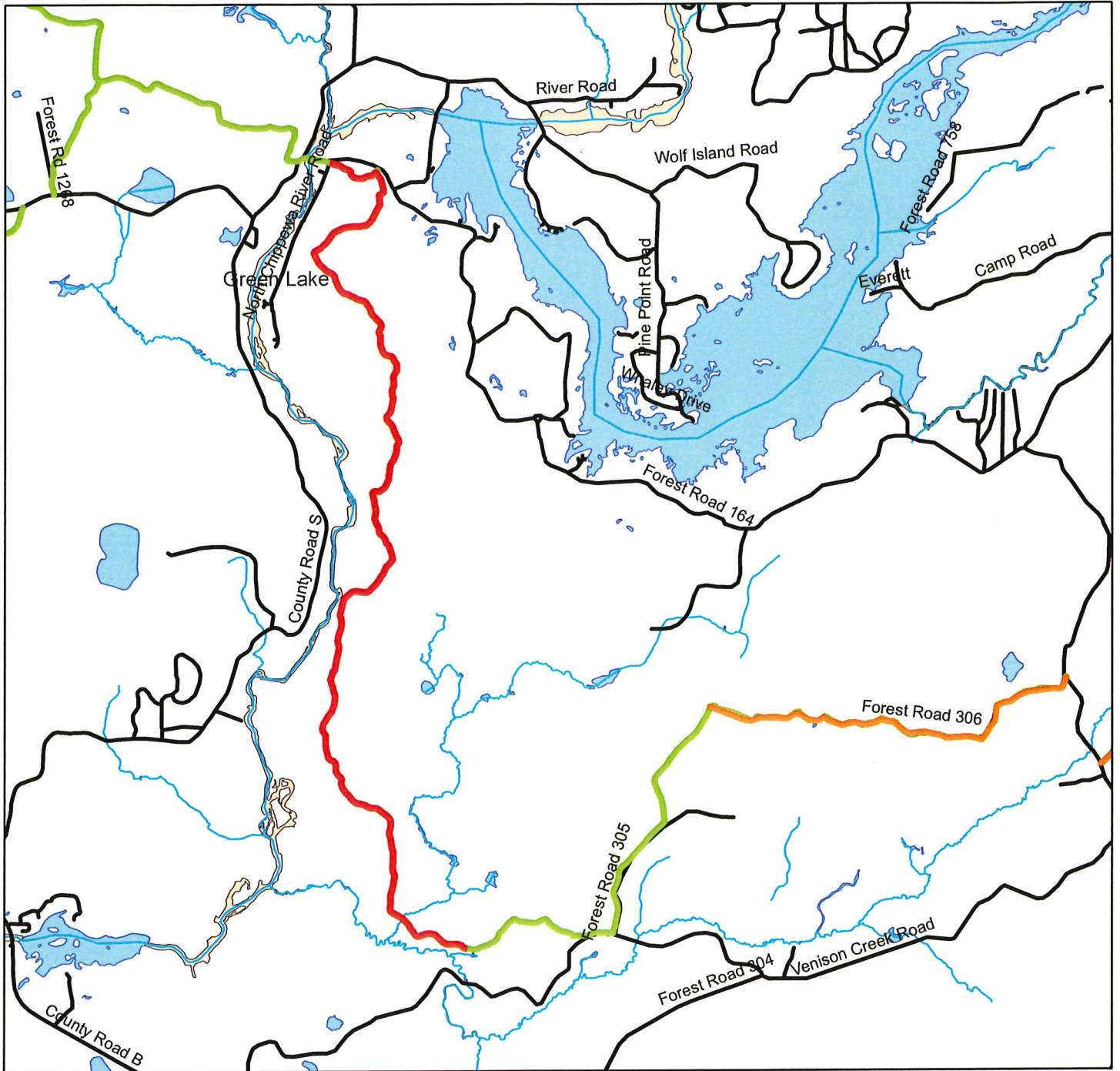
Does any section of this trail contain a bridge? <input type="radio"/> Yes <input checked="" type="radio"/> No	Will this bridge require rehabilitation now or in the next few years? <input type="radio"/> Yes <input type="radio"/> No	What is the weight of your puller & drag/grading equipment? _____ lbs.
---	---	---

- Yes No Have you contacted your local [DNR Water Management Specialist \(WMS\)](#) regarding a permit?
- Yes No Is a permit needed? (Please provide any written correspondence from WMS.)
- Yes No Will this project be located near or cross any intermittent or perennial waterway? [Surface Water Data Viewer](#)
- Yes No Will this project be located near or cross any wetland?
- Yes No Will this project involve land disturbance – including clearing and grubbing – of 1 acre or more of land? (Less than 4/10th mile for a typical trail) [DNR Storm Water Contact List](#)

Trail Project Detailed Description
This application is for rehabilitation of 6.0 miles of summer ATV Trail 5 from N Chippewa River Road to the cut across road. This portion of the trail currently has very poor quality/unworkable material on it and has poor drainage. It also contains areas with large rocks and water holes. This section of trail will be reshaped and have four inches of gravel 10 feet wide placed down and crowned.




Trail 5 Rehab N River Road to Cut Across Sawyer County, WI T41N R6W



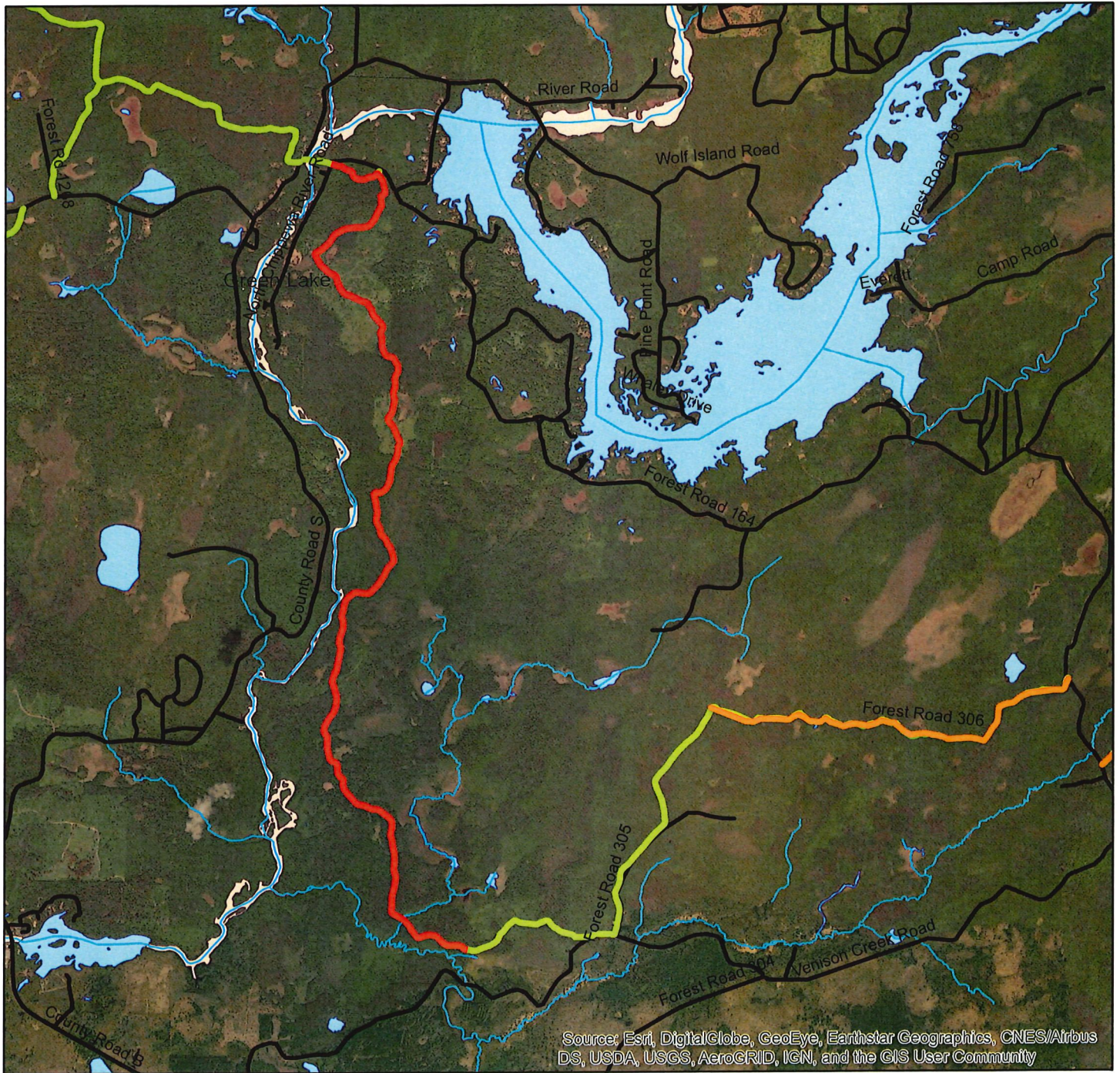
Legend

- Rehab Section
- ATV Trails
- Roads
- Rehab Section Completed

0 0.4 0.8 1.6 Miles




Trail 5 Rehab N River Road to Cut Across Sawyer County, WI T41N R6W



Legend

- Rehab Section
- ATV Trails
- Roads
- Rehab Section Completed

0 0.4 0.8 1.6 Miles



ROY'S ENTERPRISES LLC

BUYER OF BIG TRUCKS & MAJOR PARTS
PARTS FOR BIG TRUCKS OF ALL KINDS
WE BUY ALL SCRAP METALS • WE DO SITE CLEAN UP
ROLL OFF BOXES FOR ALL YOUR NEEDS

SALVAGE DEALERSHIP

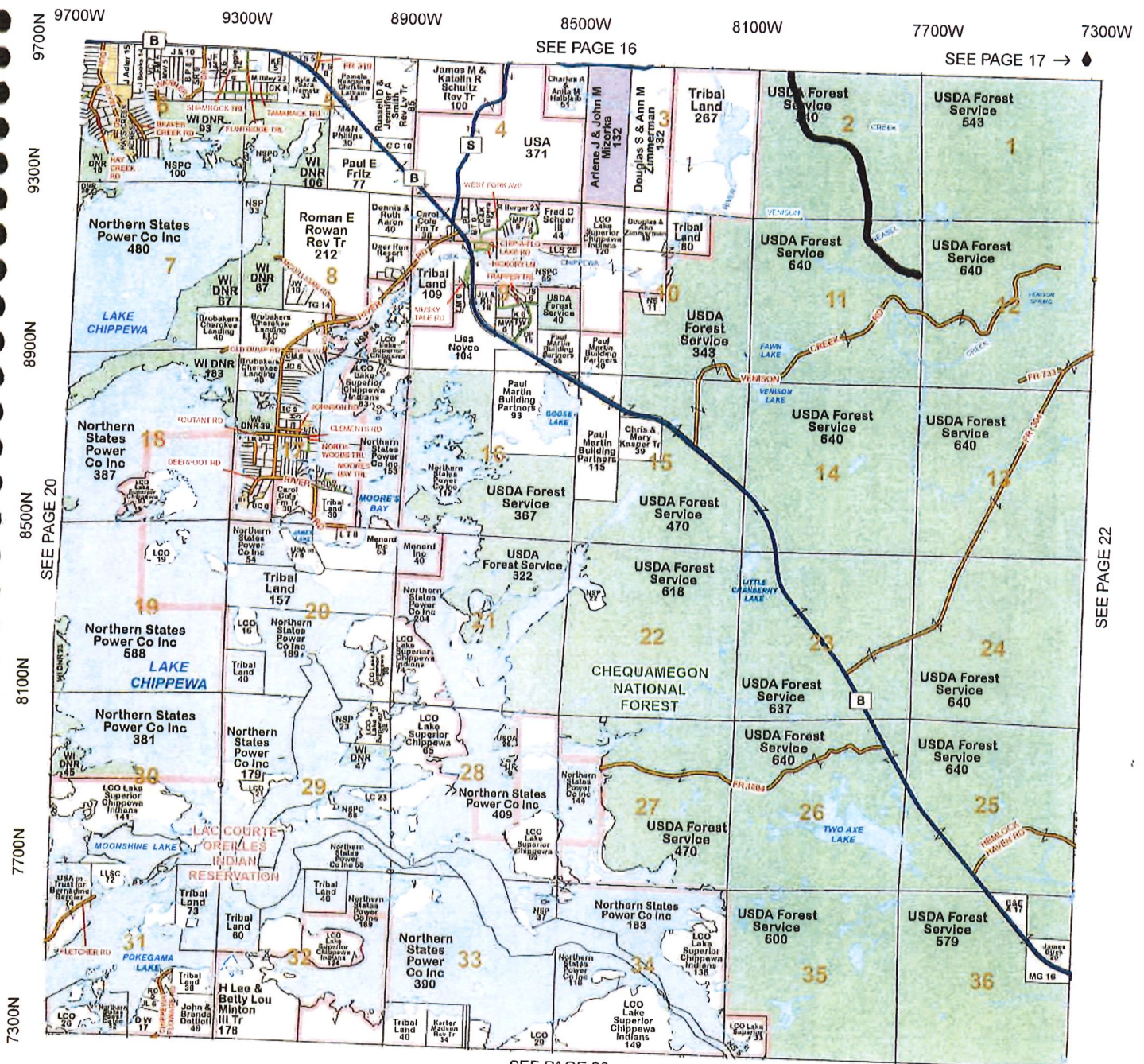
16477 W. NURSERY ROAD • HAYWARD, WISCONSIN 54843
OFFICE: 715-634-6162 • CELL: 715-558-2808



Hunter

Township 40N - Range 6W

Copyright © 2024 Mapping Solutions







SEE PAGE 28


Trail 5 Rehab N River Road to Cut Across Sawyer County, WI T41N R6W



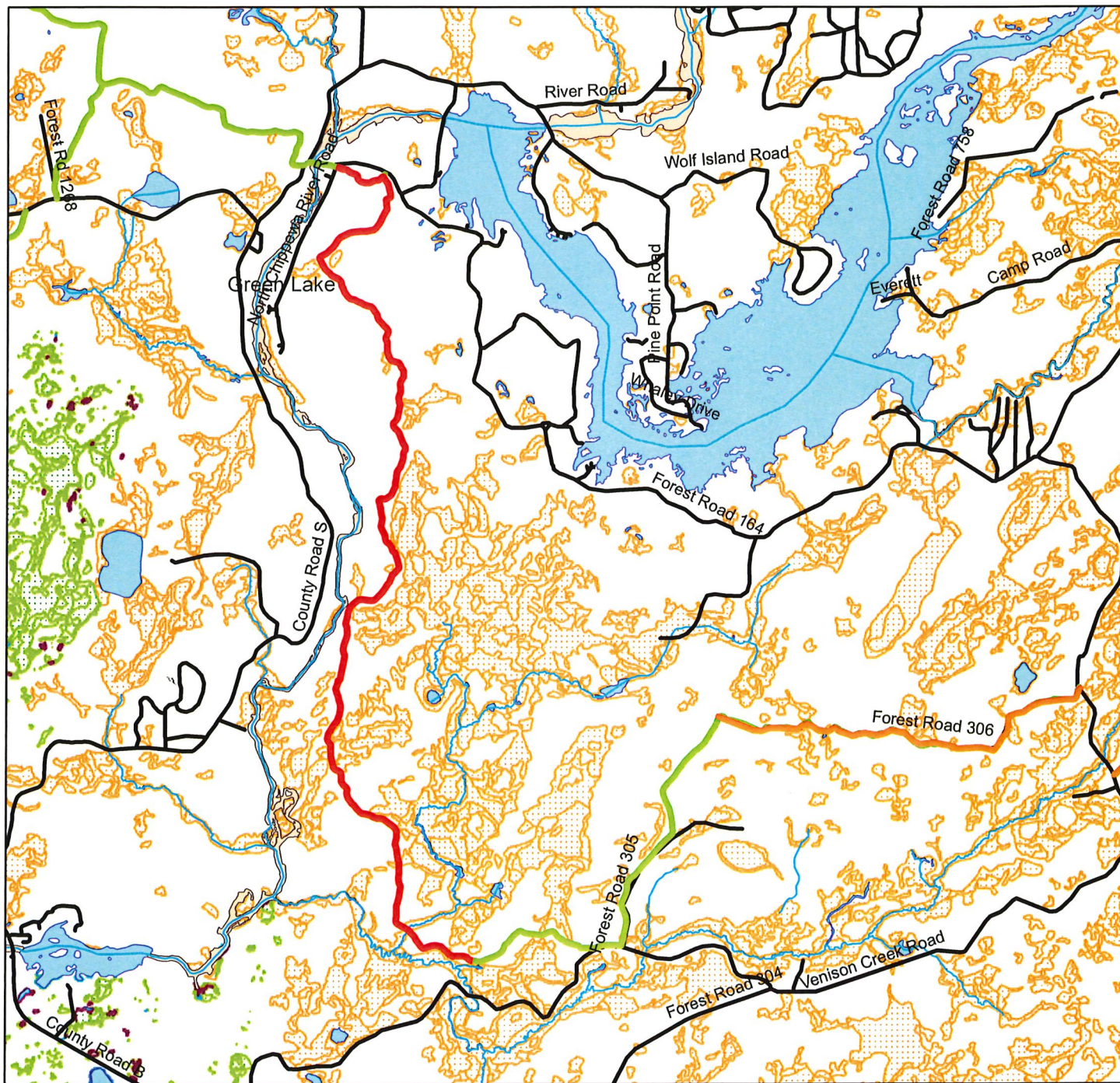
Legend

-  Rehab Section
-  ATV Trails
-  Roads
-  Rehab Section Completed

0 0.4 0.8 1.6 Miles



Trail 5 Rehab N River Road to Cut Across Sawyer County, WI T41N R6W



Legend

- Roads
- Rehab Section
- Rehab Section Completed
- Wetland too small to delineate
- Wetland Class Areas

0 0.4 0.8 1.6 Miles

