

#16 Rusk Co Trail Rehab (Kozak to O)

State of Wisconsin  
Department of Natural Resources  
dnr.wi.gov

Motorized Recreation Grant Application

For: (choose all that apply)

Form 8700-159 (R 02/2024)

ATV/UTV Trail Aid

Snowmobile Trail Aid

Due Date: April 15

Notice: Completion of this form is required under Wisconsin Statutes 23.09(26) and 23.33. Failure to complete this form will result in denial of financial assistance. Personally identifiable information found on this form is not intended to be used for any other purpose. The Department of Natural Resources (DNR) may provide this information to requesters as required by Wisconsin's Public Records law {ss. 19.31 – 19.39, Wis. Stats.}.

Instructions: Applications may combine more than one source of funds. They may be submitted for consideration of traditional ATV, UTV, Snowmobile and Motorized Stewardship funding. Submit one copy of all forms and attachments. See Page 2 for necessary attachments. Send applications to your [Community Services Specialist](#).

DNR Use Only	
Category	Number

Section 1: Applicant Information					
Applicant / Organization Name			Check Recipient: Individual other than authorized individual to act on behalf of the applicant. <input checked="" type="checkbox"/> Select if the same as applicant.		
Rusk County Forestry Department					
Individual Authorized to Act on Behalf of Applicant per Resolution			Check Recipient Name (Name to Appear on Check)		
Jerrad Macholl			Jerrad Macholl		
Title			Title		
Rusk County Forest Administrator			Rusk County Forest Administrator		
Address			Address		
311 Miner Ave. East S-115			311 Miner Ave. East S-115		
City	State	ZIP Code	City	State	ZIP Code
Ladysmith	WI	54848	Ladysmith	WI	54848
Telephone Number		Email Address			
(715) 532-2113		jmacholl@ruskcountywi.us			

Section 2: Project Information Required for all Projects						
Project Title				Current Funded Miles	New Miles (if applicable)	
Rusk County ATV-UTV Trail Rehab. Kozak Ln to Cty Rd O				32.0		
County	Township	Range	Section	1/4	1/4	GPS Coordinates:
Rusk	N	<input type="radio"/> E <input type="radio"/> W				Lat. _____ Long. _____

**Project Description Summary**  
The purpose of this project is to improve the trail surface on the existing ATV-UTV trail from Kozak Ln. to Cty Rd. O. Segments of trail have been identified as needing gravel. This treatment will improve safety for riders, by covering larger stones in the trail base layer, while also improving drainage and reducing erosion. The trail will be more enjoyable to ride and much easier to maintain as a result of this gravel re-surfacing.

I certify that all maintenance land use agreements are on file.

Estimated Cost						
Maintenance	Acquisition	Insurance	Development	Bridge Rehab.	Trail Rehab.	Total Estimated Cost
					\$106,253.00	\$106,253.00
Leave Blank – DNR Use Only						

Applicant Certification	
Printed Name of Authorized Official	Official's Title
Jerrad D. Macholl	Forest Administrator

As the applicant's authorized official, I certify that, to the best of my knowledge, the information in this application is true and correct.

  
Signature of Authorized Official

4-9-24  
Date Prepared

**Appendix B – Required for Trail/Qualified Trout Rehab, Reroute, or Development**

Trail Rehab     Qualified Trout     New Trail     Trail Reroute (Mandatory or Discretionary)

County	Township	Range	Section	1/4 1/4	1/4	GPS Coordinates: Lat. Long.
Rusk	N	<input type="radio"/> E <input type="radio"/> W				

Funded Trail Name or Number (SNARS if applicable)	Has this trail ever received development or rehabilitation funds in the past?	Year: 2015 \$ 99,852.00
Trail 133	<input checked="" type="radio"/> Yes <input type="radio"/> No	

Trail is located on: <input type="radio"/> Private property <input checked="" type="radio"/> Public property	Length of Easement or Landowner Use Agreement N.A. years	Expiration Date
---	---	-----------------

Landowner Where Trail is Located	Telephone Number
Rusk County	(715) 532-2113

What other recreational trail uses are planned for this trail?

Snowmobile  
If there are other Recreational uses planned, how much of the trail development/rehab. cost will be paid for by other users?

How many miles would be affected if this project is not funded? 8.7	Will this result in closure of a trail? <input type="radio"/> Yes <input checked="" type="radio"/> No
--	--

Is this a critical section to the overall trail system? <input checked="" type="radio"/> Yes <input type="radio"/> No	Is there a reasonable alternative? No
--	--

Does any section of this trail contain a bridge? <input checked="" type="radio"/> Yes <input type="radio"/> No	Will this bridge require rehabilitation now or in the next few years? <input type="radio"/> Yes <input checked="" type="radio"/> No	What is the weight of your puller & drag/grading equipment? lbs.
---	--	---

- Yes  No Have you contacted your local [DNR Water Management Specialist \(WMS\)](#) regarding a permit?
- Yes  No Is a permit needed? (Please provide any written correspondence from WMS.)
- Yes  No Will this project be located near or cross any intermittent or perennial waterway? [Surface Water Data Viewer](#)
- Yes  No Will this project be located near or cross any wetland?
- Yes  No Will this project involve land disturbance – including clearing and grubbing – of 1 acre or more of land? (Less than 4/10th mile for a typical trail) [DNR Storm Water Contact List](#)

**Trail Project Detailed Description**  
The purpose of this project is to improve the trail surface on the existing ATV-UTV trail from Kozak Ln. to Cty Rd. O. Segments of trail have been identified as needing gravel. This treatment will improve safety for riders, by covering larger stones in the trail base layer, while also improving drainage and reducing erosion. The trail will be more enjoyable to ride and much easier to maintain as a result of this gravel re-surfacing.

For use with Recreation Grant Application Forms

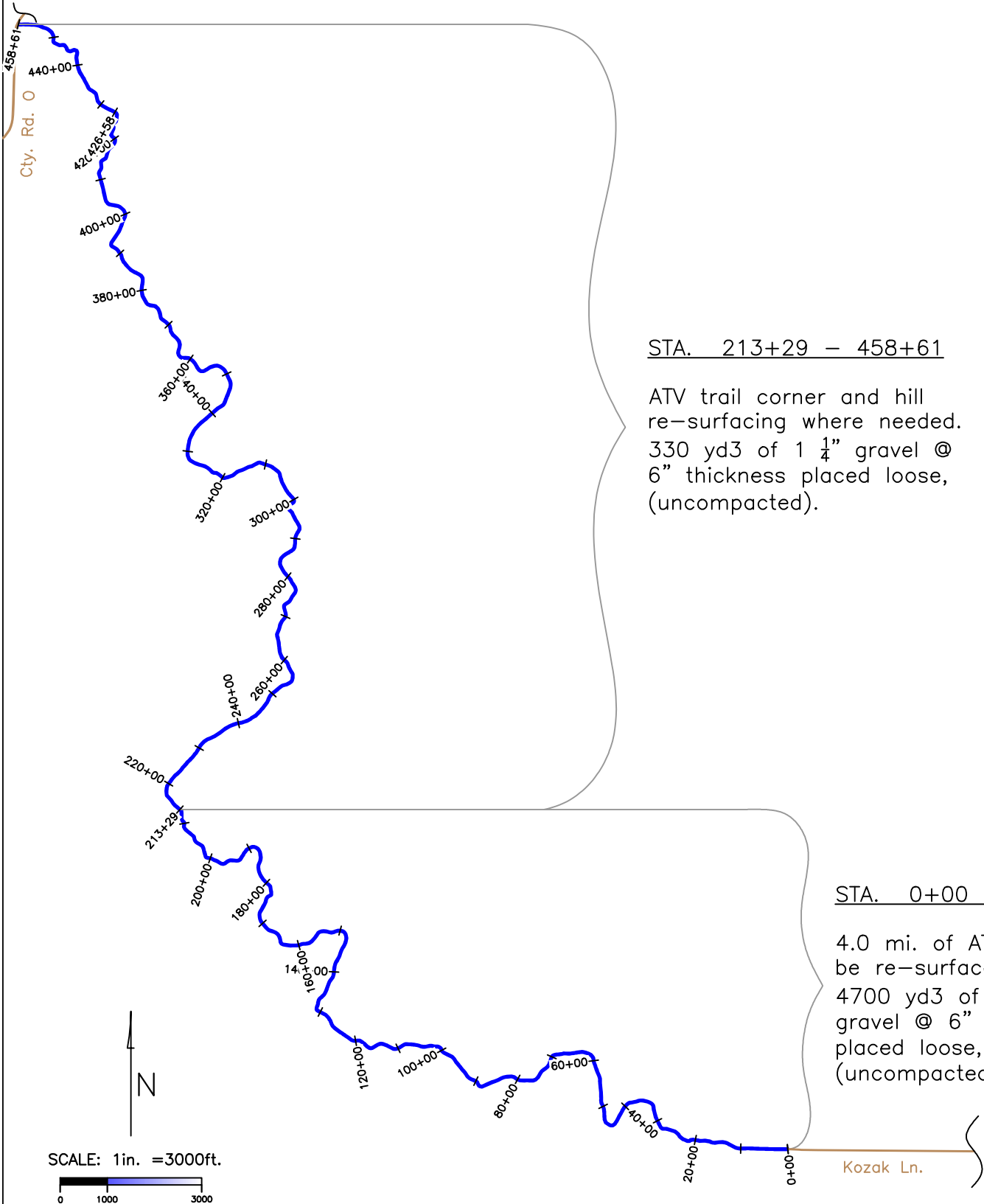
Project Name: Rusk County ATV-UTV Trail Rehab. -Kozak Ln. to Cty Rd. O		Prepared By: Mike Zimmer	Date 03/08/2024
County Rusk	Project Applicant: Blue Hills Rusk Riders ATV Club	Landowner Name Rusk Co.	<input checked="" type="radio"/> Public <input type="radio"/> Private

Indicate - (C) Contract , (F) Force Acct., (D) Donated

	DEVELOPMENT PROJECT ITEMS <i>List by individual item or break down by Use Areas (See Item List On Back Of This Form)</i>	Quantity	Unit of Measure	Component Costs	Estimated Total Item Cost
↓	Trail Prep. (grading/leveling)	1	Job	\$3,600.00	3,600.00
	1 1/4" Gravel	5,030	Yd3	\$5.10	25,653.00
	Gravel Hauling/Placing/Grading	1	Job	\$77,000.00	77,000.00
<b>TOTAL \$</b>					<b>\$106,253.00</b>

- NOTE:**
- For development projects, contingency and indirect costs are not eligible expenses.
  - For acquisition projects, complete the Acquisition Project Cost Estimate Section of this form.

Rusk Co. ATV Trail Rehab. – Kozak Ln. to Cty Rd. 0  
Planview  
STA. 0+00 – 458+61



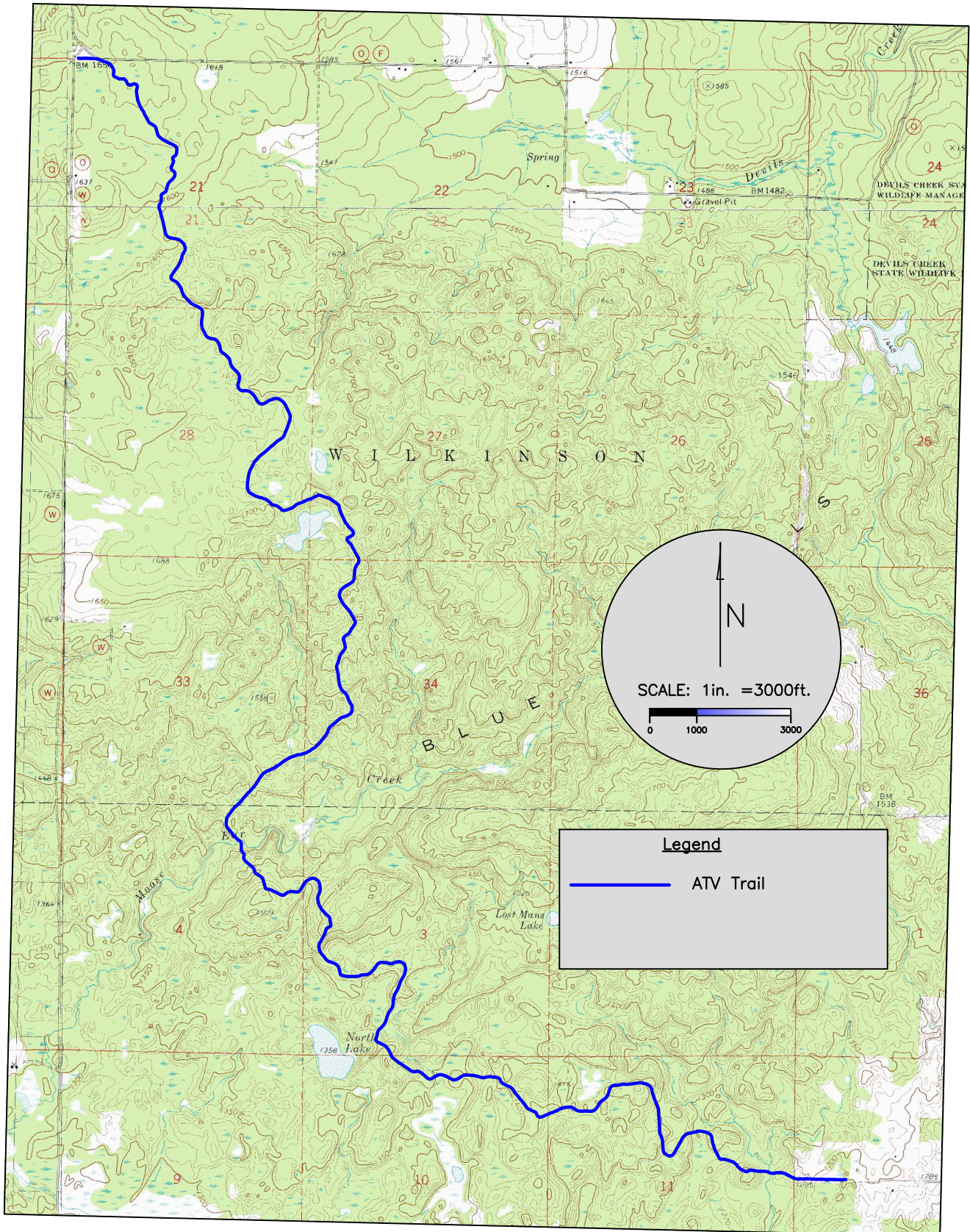
STA. 213+29 – 458+61

ATV trail corner and hill re-surfacing where needed.  
330 yd<sup>3</sup> of 1 ¼" gravel @ 6" thickness placed loose, (uncompacted).

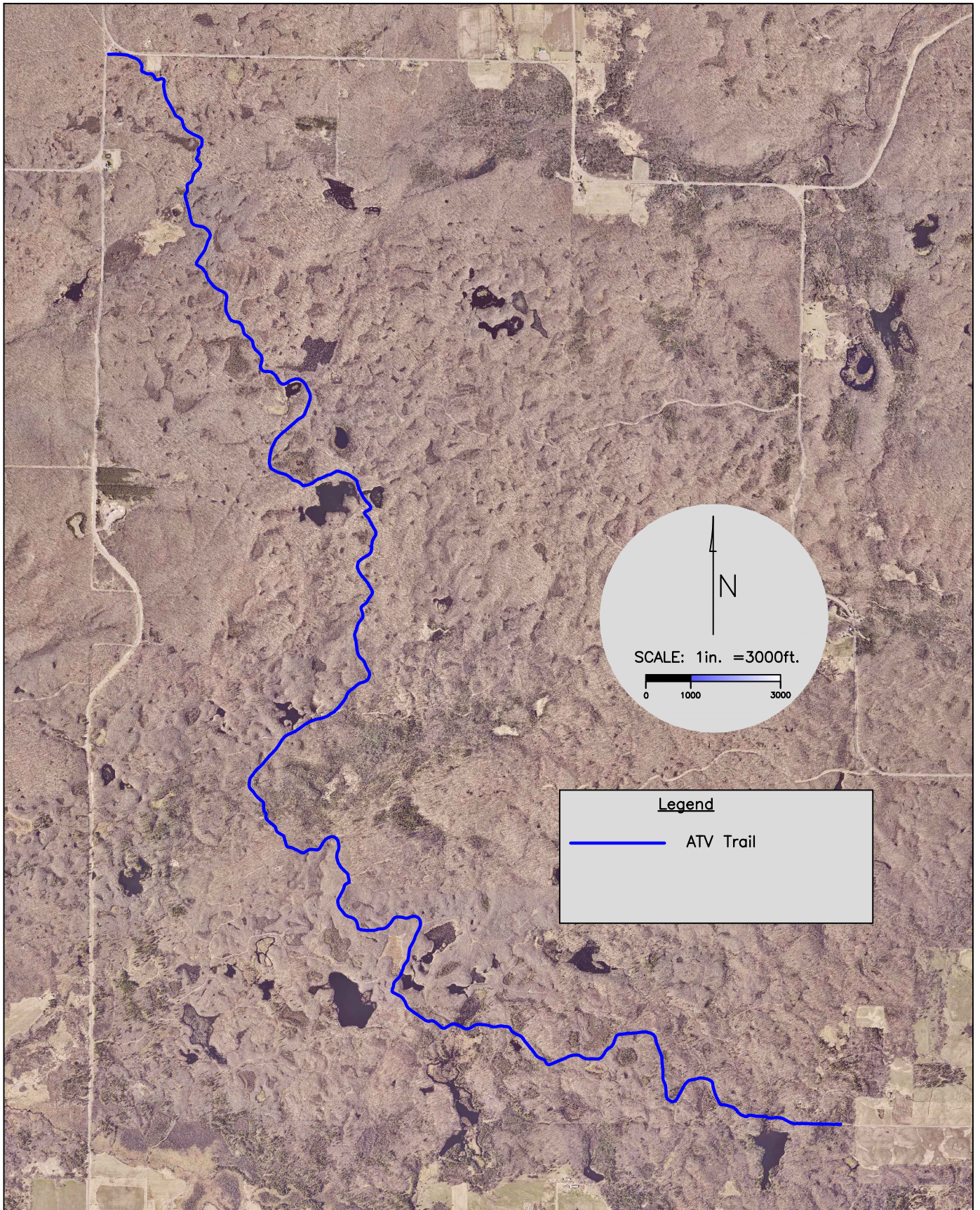
STA. 0+00 – 213+29

4.0 mi. of ATV trail to be re-surfaced.  
4700 yd<sup>3</sup> of 1 ¼" gravel @ 6" thickness placed loose, (uncompacted).

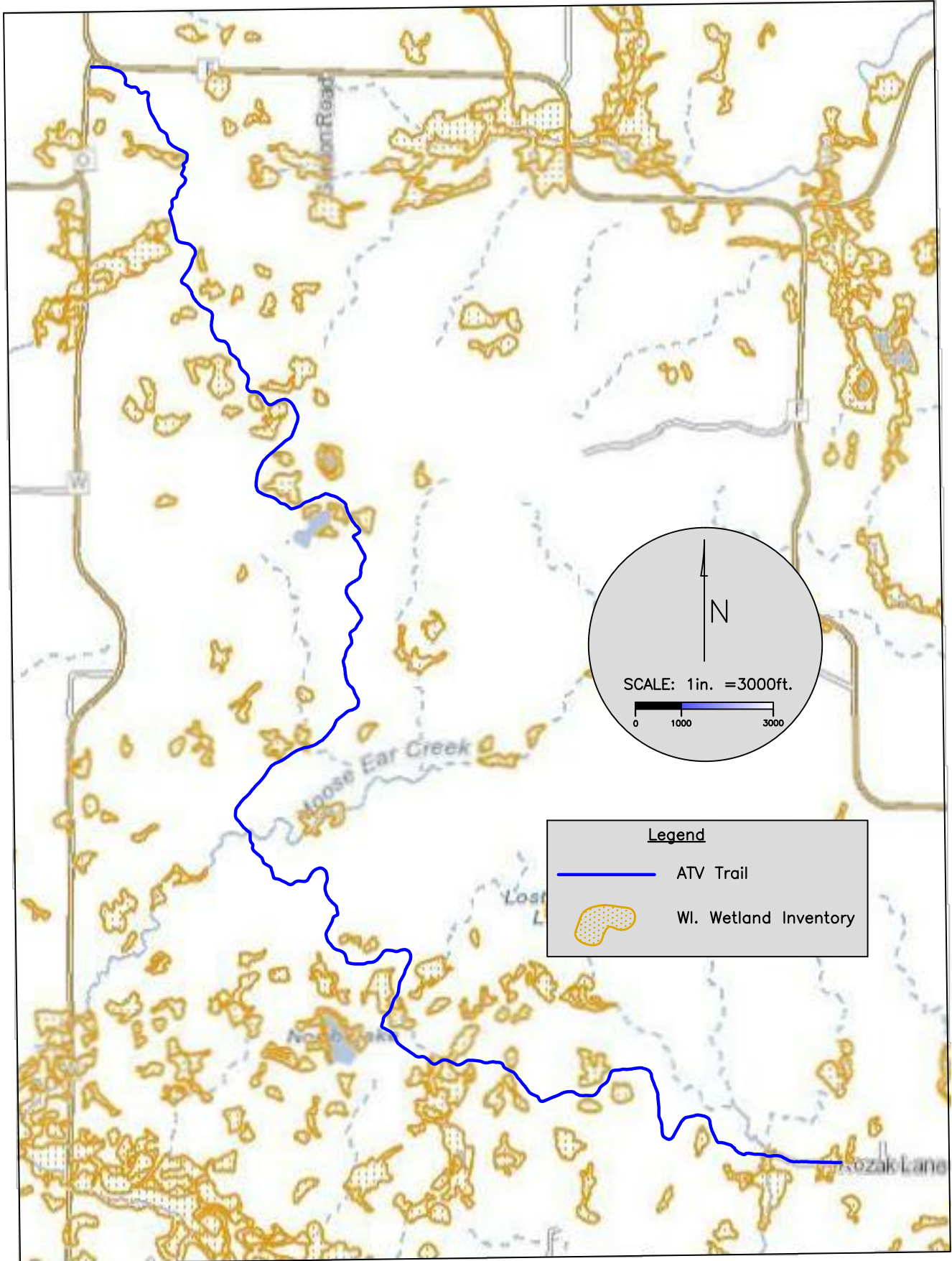
# Rusk Co. ATV Trail Rehab. – Kozak Ln. to Cty Rd. 0 Topo Site Map



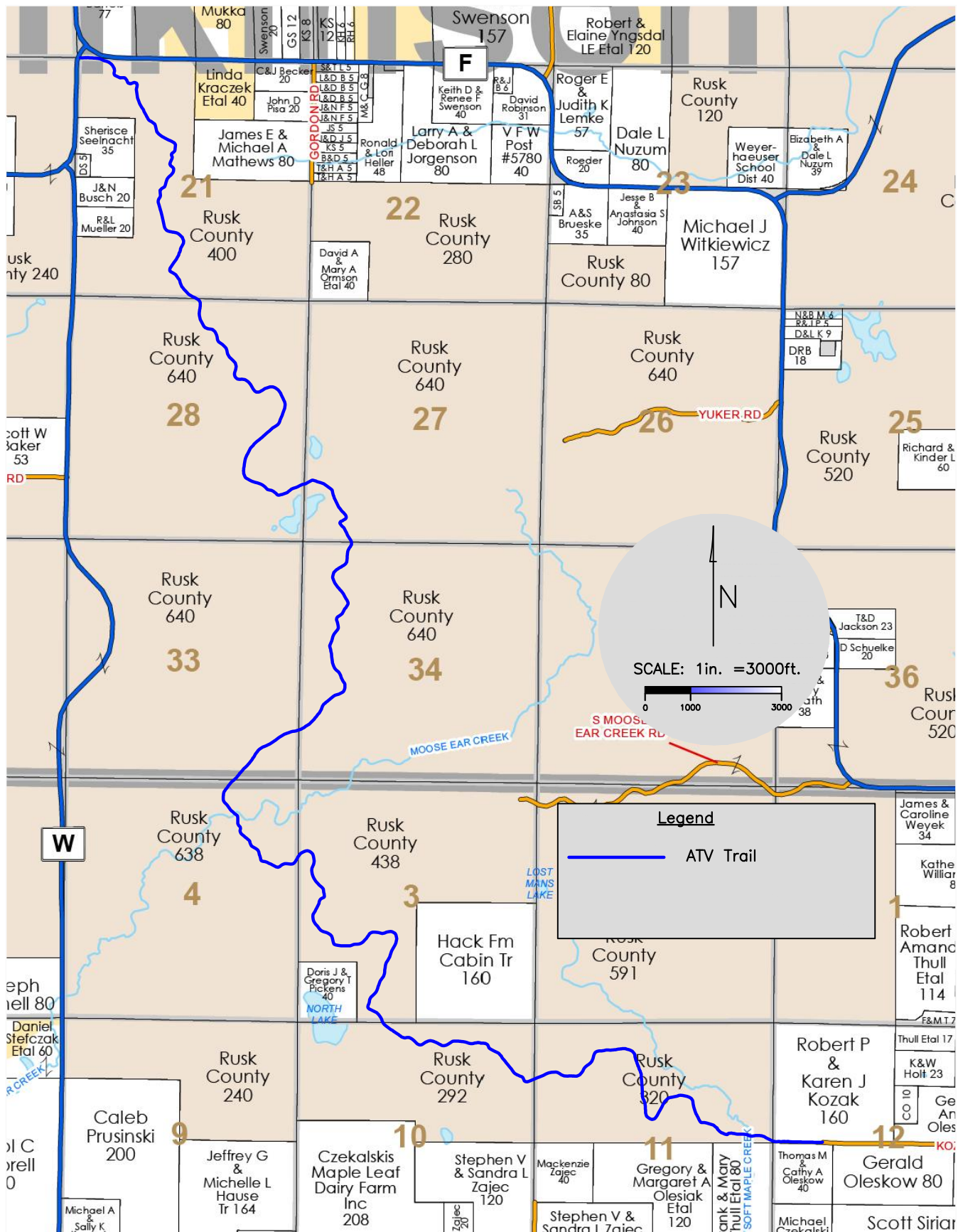
Rusk Co. ATV Trail Rehab. – Kozak Ln. to Cty Rd. 0  
Aerial Site Map



Rusk Co. ATV Trail Rehab. – Kozak Ln. to Cty Rd. 0  
Wetland Site Map



# Rusk Co. ATV Trail Rehab. – Kozak Ln. to Cty Rd. 0 Plat Site Map





# Rusk Co. ATV-UTV Trail Rehab. – Kozak Ln. to Cty Rd. 0 – SITE PHOTOS



ATV Trail – Kozak Ln. to Cty Rd. 0 [Pic. 1](#)



ATV Trail – Kozak Ln. to Cty Rd. 0 [Pic. 2](#)




ATV Trail – Kozak Ln. to Cty Rd. 0 [Pic. 3](#)



ATV Trail – Kozak Ln. to Cty Rd. 0 [Pic. 4](#)



ATV Trail – Kozak Ln. to Cty Rd. 0 [Pic. 5](#)



ATV Trail – Kozak Ln. to Cty Rd. 0 [Pic. 6](#)




ATV Trail – Kozak Ln. to Cty Rd. 0 [Pic. 7](#)




ATV Trail – Kozak Ln. to Cty Rd. 0 [Pic. 8](#)



ATV Trail – Kozak Ln. to Cty Rd. 0 [Pic. 9](#)



ATV Trail – Kozak Ln. to Cty Rd. 0 [Pic. 10](#)



ATV Trail – Kozak Ln. to Cty Rd. 0 [Pic. 11](#)

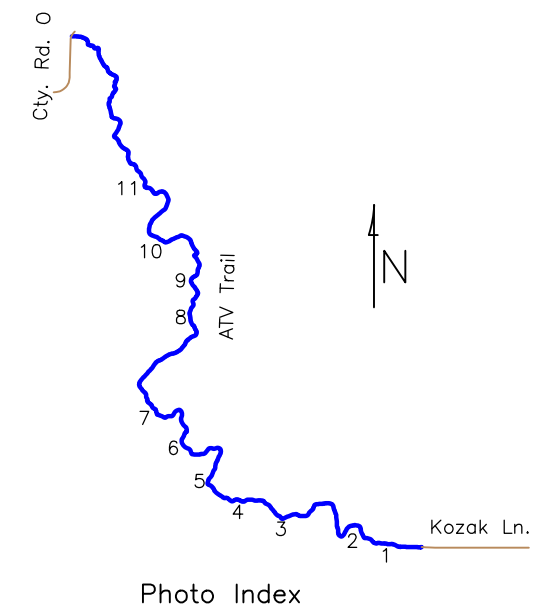


Photo Index