

A-06 Sawyer Co Trail 5

State of Wisconsin
Department of Natural Resources
dnr.wi.gov

Motorized Recreation Grant Application

For: (choose all that apply)

Form 8700-159 (R 02/2024)

Page 1 of 5

☒ ATV/UTV Trail Aid

☐ Snowmobile Trail Aid

Due Date: April 15

Notice: Completion of this form is required under Wisconsin Statutes 23.09(26) and 23.33. Failure to complete this form will result in denial of financial assistance. Personally identifiable information found on this form is not intended to be used for any other purpose. The Department of Natural Resources (DNR) may provide this information to requesters as required by Wisconsin's Public Records law (ss. 19.31 – 19.39, Wis. Stats.).

Instructions: Applications may combine more than one source of funds. They may be submitted for consideration of traditional ATV, UTV, Snowmobile and Motorized Stewardship funding. Submit one copy of all forms and attachments. See Page 2 for necessary attachments. Send applications to your [Community Services Specialist](#).

DNR Use Only

Category	Number
----------	--------

Section 1: Applicant Information

Applicant / Organization Name			Check Recipient: Individual other than authorized individual to act on behalf of the applicant. <input type="checkbox"/> Select if the same as applicant.		
Sawyer County Forestry Department			Check Recipient Name (Name to Appear on Check)		
Individual Authorized to Act on Behalf of Applicant per Resolution			Greg Peterson		
Title			Title		
Forest Administrator					
Address			Address		
10610 Main Street, Suite 100					
City	State	ZIP Code	City	State	ZIP Code
Hayward	WI	54843			
Telephone Number	Email Address				
(715) 634-4846	greg.peterson@sawyercountygov.org				

Section 2: Project Information Required for all Projects

Project Title					Current Funded Miles	New Miles (if applicable)
Trail 5 Rehab N River Road - Cut Across					6.0	
County	Township	Range	Section	1/4 1/4	1/4	GPS Coordinates:
Sawyer	41 N	6	<input type="radio"/> E <input checked="" type="radio"/> W			Lat. _____ Long. _____

Project Description Summary

This application is for rehabilitation of 6.0 miles of summer ATV Trail 5 from N Chippewa River Road to the cut across road. This portion of the trail currently has very poor quality/unworkable material on it and has poor drainage. It also contains areas with large rocks and water holes. This section of trail will be reshaped and have four inches of gravel 10 feet wide placed down and crowned.

☒ I certify that all maintenance land use agreements are on file.

Estimated Cost

Maintenance	Acquisition	Insurance	Development	Bridge Rehab.	Trail Rehab.	Total Estimated Cost
					\$134,790.00	\$134,790.00
Leave Blank – DNR Use Only						

Applicant Certification

Printed Name of Authorized Official	Official's Title
Greg Peterson	Forest Administrator

As the applicant's authorized official, I certify that, to the best of my knowledge, the information in this application is true and correct.


Signature of Authorized Official

4/10/25
Date Prepared

Appendix B – Required for Trail/Qualified Trout Rehab, Reroute, or Development☒ Trail Rehab ☐ Qualified Trout ☐ New Trail ☐ Trail Reroute (Mandatory or Discretionary)

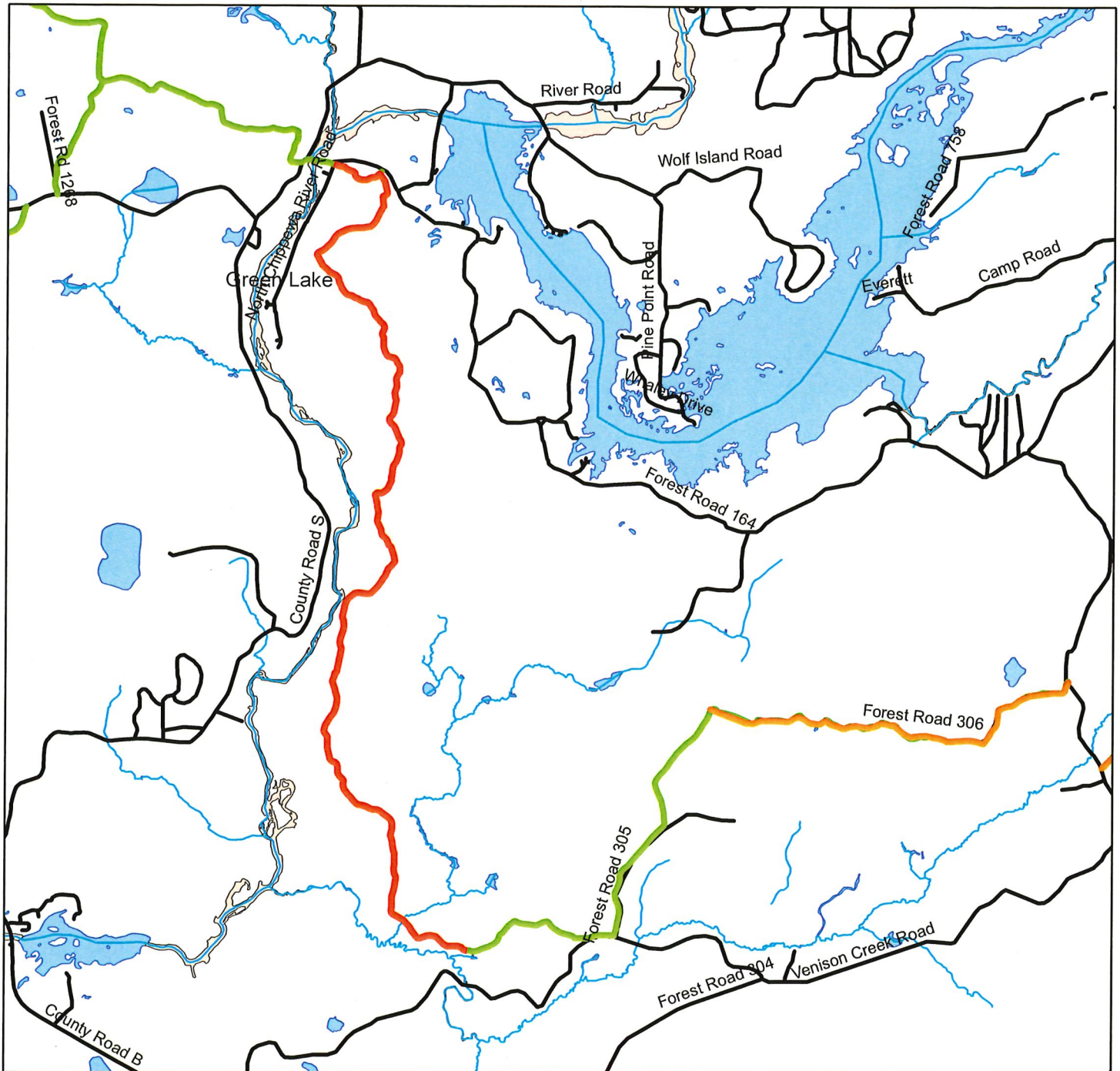
County	Township	Range	Section	1/4 1/4	1/4	GPS Coordinates: Lat. Long.
Sawyer	41 N	6	<input type="radio"/> E <input checked="" type="radio"/> W			
Funded Trail Name or Number (SNARS if applicable)			Has this trail ever received development or rehabilitation funds in the past?			
Trail 5			<input type="radio"/> Yes <input checked="" type="radio"/> No Year: _____ \$ _____			
Trail is located on:		Length of Easement or Landowner Use Agreement			Expiration Date	
<input type="radio"/> Private property <input checked="" type="radio"/> Public property		years				
Landowner Where Trail is Located					Telephone Number	
Chequamegon National Forest						
What other recreational trail uses are planned for this trail?						
This is a dual funded snowmobile/ATV trail.						
If there are other Recreational uses planned, how much of the trail development/rehab. cost will be paid for by other users?						
None						
How many miles would be affected if this project is not funded?				Will this result in closure of a trail?		
6				<input type="radio"/> Yes <input checked="" type="radio"/> No		
Is this a critical section to the overall trail system?			Is there a reasonable alternative?			
<input checked="" type="radio"/> Yes <input type="radio"/> No			No			
Does any section of this trail contain a bridge?		Will this bridge require rehabilitation now or in the next few years?			What is the weight of your puller & drag/grading equipment?	
<input type="radio"/> Yes <input checked="" type="radio"/> No		<input type="radio"/> Yes <input type="radio"/> No			lbs.	

- ☐ Yes ☒ No Have you contacted your local [DNR Water Management Specialist \(WMS\)](#) regarding a permit?
- ☐ Yes ☒ No Is a permit needed? (Please provide any written correspondence from WMS.)
- ☐ Yes ☒ No Will this project be located near or cross any intermittent or perennial waterway? [Surface Water Data Viewer](#)
- ☐ Yes ☒ No Will this project be located near or cross any wetland?
- ☐ Yes ☒ No Will this project involve land disturbance – including clearing and grubbing – of 1 acre or more of land? (Less than 4/10th mile for a typical trail) [DNR Storm Water Contact List](#)

Trail Project Detailed Description

This application is for rehabilitation of 6.0 miles of summer ATV Trail 5 from N Chippewa River Road to the cut across road. This portion of the trail currently has very poor quality/unworkable material on it and has poor drainage. It also contains areas with large rocks and water holes. This section of trail will be reshaped and have four inches of gravel 10 feet wide placed down and crowned.


Trail 5 Rehab N River Road to Cut Across Sawyer County, WI T41N R6W



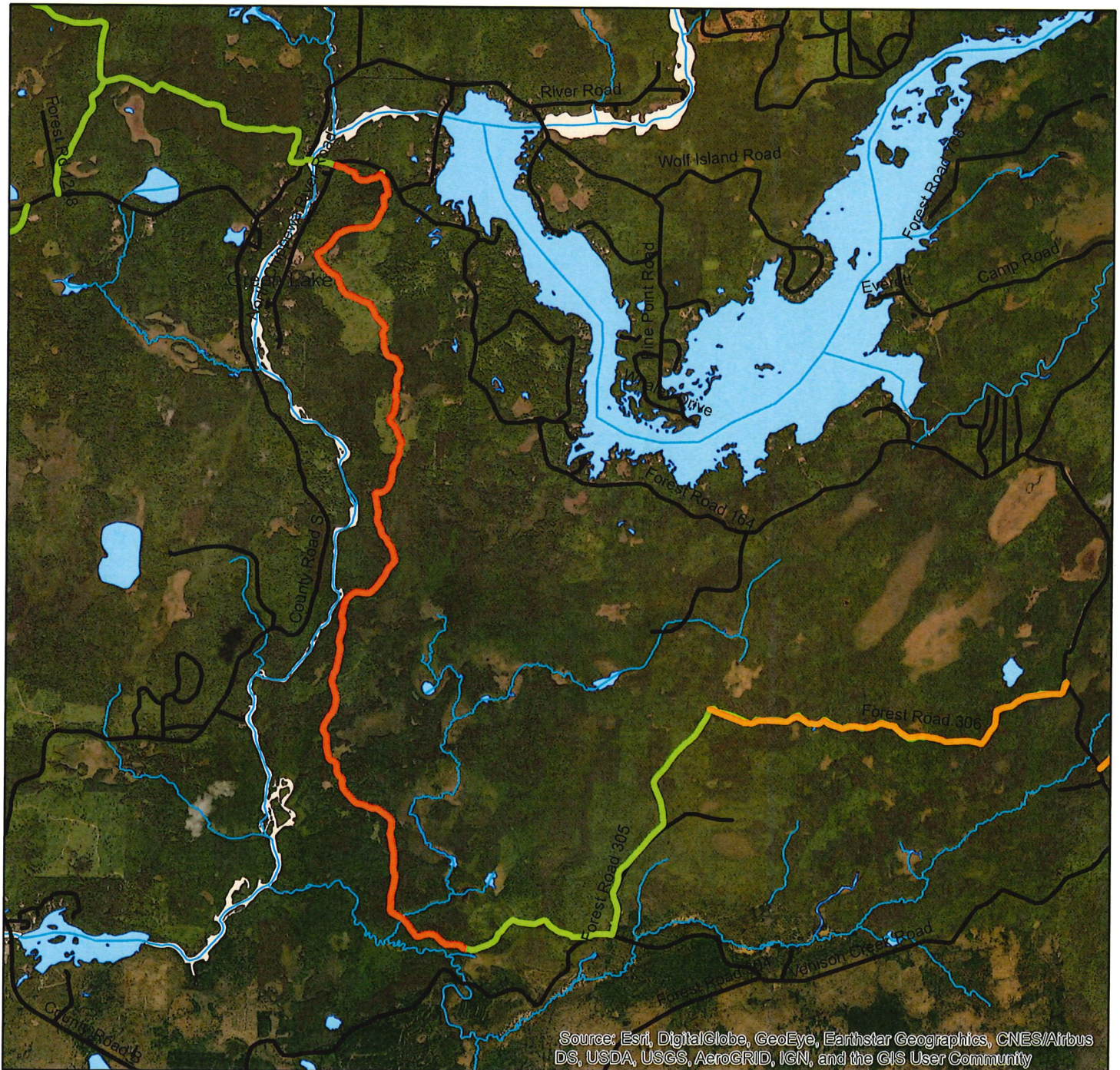
Legend

- Rehab Section
- ATV Trails
- Roads
- Rehab Section Completed

0 0.4 0.8 1.6 Miles




Trail 5 Rehab N River Road to Cut Across Sawyer County, WI T41N R6W



Legend

- Rehab Section
- ATV Trails
- Roads
- Rehab Section Completed

0 0.4 0.8 1.6 Miles




Trail 5 Rehab N River Road to Cut Across Sawyer County, WI T41N R6W



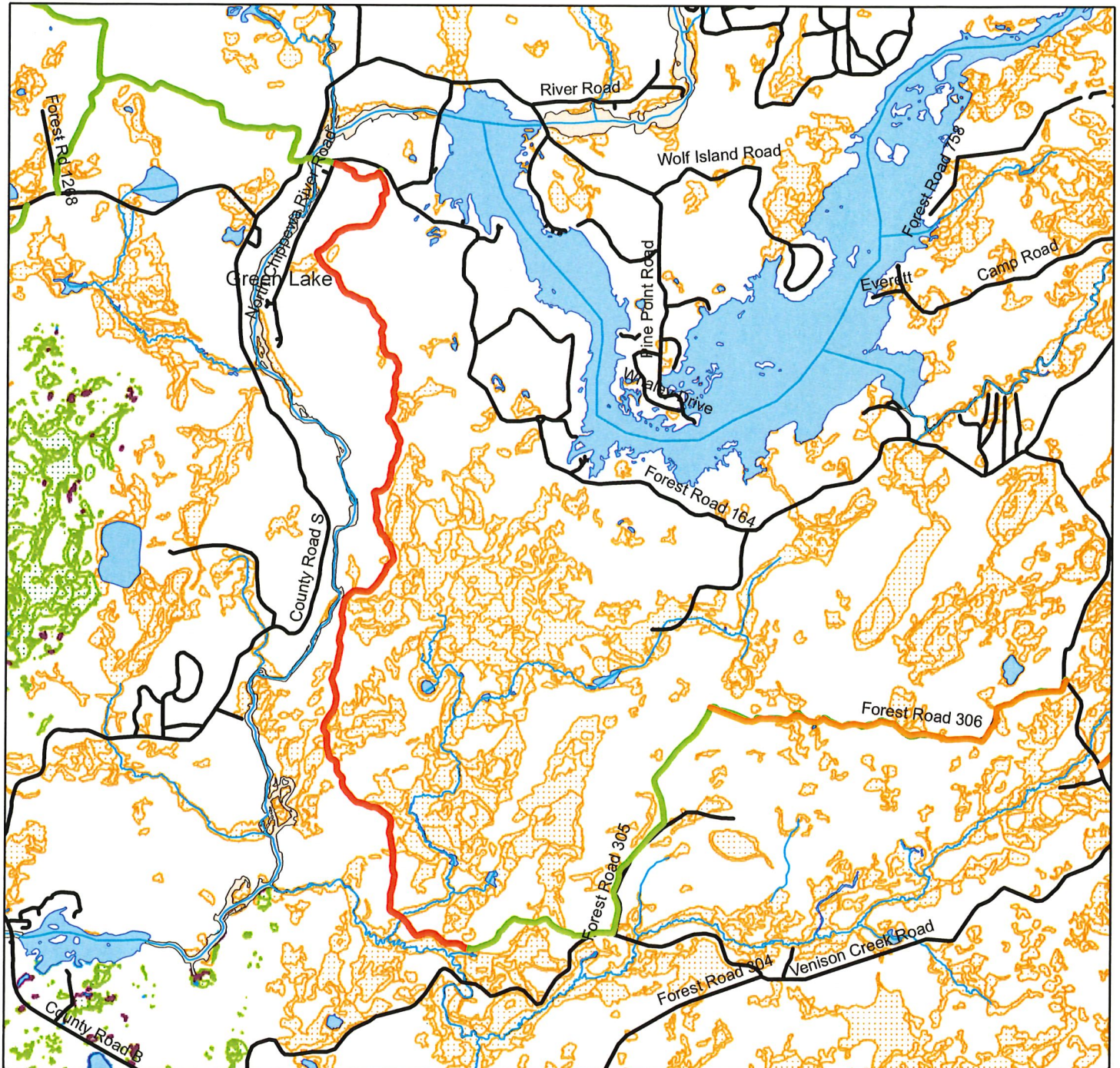
Legend

- Rehab Section
- ATV Trails
- Roads
- Rehab Section Completed

0 0.4 0.8 1.6 Miles



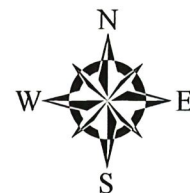
Trail 5 Rehab N River Road to Cut Across Sawyer County, WI T41N R6W



Legend

- Roads
- Rehab Section
- Rehab Section Completed
- Wetland too small to delineate
- Wetland Class Areas

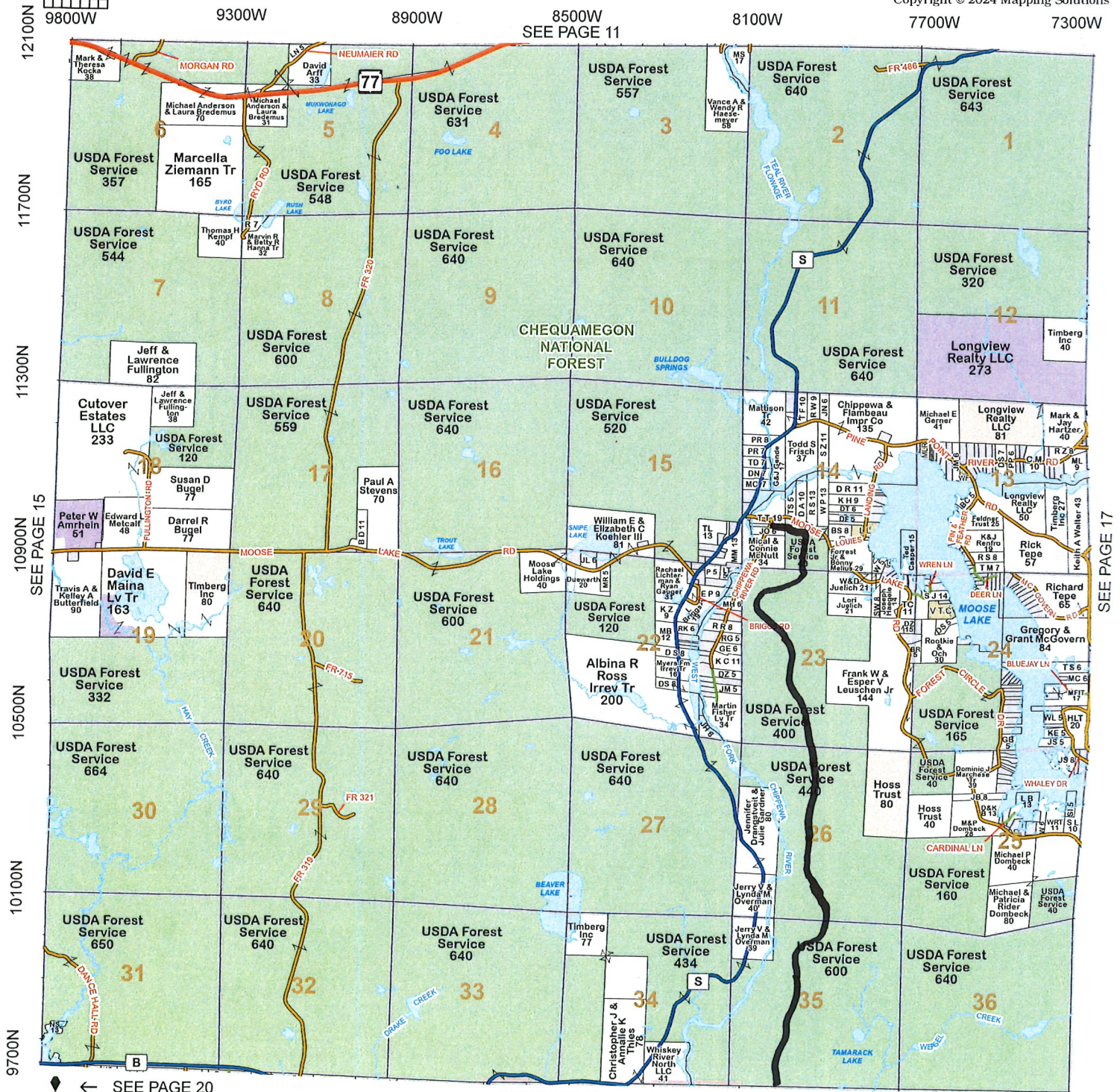
0 0.4 0.8 1.6 Miles





10594 Main Street • P.O. Box 839 • Hayward, WI 54843

Copyright © 2024 Mapping Solutions



ROY'S ENTERPRISES LLC

BUYER OF BIG TRUCKS & MAJOR PARTS
PARTS FOR BIG TRUCKS OF ALL KINDS
WE BUY ALL SCRAP METALS • WE DO SITE CLEAN UP
ROLL OFF BOXES FOR ALL YOUR NEEDS

SALVAGE DEALERSHIP

16477 W. NURSERY ROAD • HAYWARD, WISCONSIN 54843
OFFICE: 715-634-6162 • CELL: 715-558-2808



Hunter

Township 40N - Range 6W

Copyright © 2024 Mapping Solutions

